

+NOTICE!!

These documents have been scanned!

Do not place un-scanned documents beneath this notice!

Do not remove this notice from this file!

GPO Jacket No. 560-102
Print Order 61540
Rise Business Services, LLC
Job=AZ15 8/2/2019



Box Number= AZ15204



Claim Begin-End: AMC260459-AMC260469

1 Initial Receipt



AZ15204-5

AMC262634-AMC265778

UNITED STATES
DEPARTMENT OF THE INTERIOR
BUREAU OF LAND MANAGEMENT

RECEIPT AND ACCOUNTING ADVICE

NO. 2056936 04

WG/AZ 09/16/94

Object: TRANSFER OF INTEREST (219)

2 11 12

1,095.00

Applicant:

THE PATCH LIVING TRUST
DAN PATCH TRUSTEE
6850 N. 86TH ST.
SCOTTSDALE AZ. 85250

Remitter: SAME CK. # 1669

Assignor:

LEASE MANAGEMENT DATA NEW UPDATE PAYMENT

ORIGINAL SERIAL NO.	ASG.	TYPE	ST.	CTY.	FUND SYMBOL	ACRES/UNITS	RATE
AMC 105933, ET AL							

AMOUNT	ANV. DATE	EXP. DATE	BILL CYC.	S/C	DISTRICT	NEXT BILL	MISC. DATA	U of M	ACTUAL UNITS

ASSIGNMENT SERIAL NO.	ASG.	TYPE	ST.	CTY.	FUND SYMBOL	ACRES/UNITS	RATE

AMOUNT	ANV. DATE	EXP. DATE	BILL CYC.	S/C	DISTRICT	NEXT BILL	MISC. DATA	U of M	ACTUAL UNITS

APPLY REMITTANCE

ACTION	FUND SYMBOL	CTY.	AMOUNT
FILING FEE			
RENTAL			
UNEARNED			
REFUND			
TOTAL			
AMOUNT DUE			

Remarks:

BY:

DATE:

- Lease in Escrow?
- KGS?
- Auto Escalates?
- Auto Renew?

- Of Interest?
- Operating Rights?
- Operator
- Bond Filed?

FOR MMS USE ONLY

BILLEE NUMBER	FOREST REFUGE
OCS SECTION CODE	

UNITED STATES
DEPARTMENT OF THE INTERIOR
BUREAU OF LAND MANAGEMENT

RECEIPT AND ACCOUNTING ADVICE

NO. 1164091

02

Subject: MINING CLAIMS (11)

MC/AZ OCT 14 86 0 18 1

5500

Applicant: CYPRUS MINES CORP
BOX 3299
ENGLEWOOD CO 80155

On computer 10/16/86

Remitter: CYPRUS MINERALS CO
7200 SO ALTON WAY
ENGLEWOOD CO 80112

ceq

Assignor:

LEASE MANAGEMENT DATA NEW UPDATE PAYMENT

ORIGINAL SERIAL NO.	ASG.	TYPE	ST.	CTY.	FUND SYMBOL	ACRES/UNITS	RATE
AMC 260459 THRU 260469					COPPERSTONE #329 THRU #339		

AMOUNT	ANV. DATE	EXP. DATE	BILL CYC.	S/C	DISTRICT	NEXT BILL	MISC. DATA	U of M	ACTUAL UNITS

ASSIGNMENT SERIAL NO.	ASG.	TYPE	ST.	CTY.	FUND SYMBOL	ACRES/UNITS	RATE

AMOUNT	ANV. DATE	EXP. DATE	BILL CYC.	S/C	DISTRICT	NEXT BILL	MISC. DATA	U of M	ACTUAL UNITS

APPLY REMITTANCE

ACTION	FUND SYMBOL	CTY.	AMOUNT
FILING FEE			
RENTAL			
UNEARNED			
REFUND			
TOTAL			
AMOUNT DUE			

Remarks:

OK AR

BY:

DATE:

Lease in Escrow?
 KGS?
 Auto Escalates?
 Auto Renew?

Of Interest?
 Operating Rights?
 Operator
 Bond Filed?

FOR MMS USE ONLY

BILLEE NUMBER	FOREST REFUGE
OCS SECTION CODE	

UNITED STATES
DEPARTMENT OF THE INTERIOR
BUREAU OF LAND MANAGEMENT

RECEIPT AND ACCOUNTING ADVICE

NO. 1164091

02

Subject: MINING CLAIMS (11)

MC/AZ OCT 14 86 0 18 1

5500

Applicant: CYPRUS MINES CORP
BOX 3299
ENGLEWOOD CO 80155

On computer 10/16/86

Remitter: CYPRUS MINERALS CO
7200 90 ALTON WAY
ENGLEWOOD CO 80112

ceg

Assignor:

LEASE MANAGEMENT DATA		<input type="checkbox"/> NEW	<input type="checkbox"/> UPDATE	<input type="checkbox"/> PAYMENT	ORIGINAL SERIAL NO.	ASG.	TYPE	ST.	CTY.	FUND SYMBOL	ACRES/UNITS	RATE
AMC 260459 THRU 260469										COPPERSTONE #132 THRU #132		

AMOUNT	ANV. DATE	EXP. DATE	BILL CYC.	S/C	DISTRICT	NEXT BILL	MISC. DATA	U of M	ACTUAL UNITS

ASSIGNMENT SERIAL NO.	ASG.	TYPE	ST.	CTY.	FUND SYMBOL	ACRES/UNITS	RATE

AMOUNT	ANV. DATE	EXP. DATE	BILL CYC.	S/C	DISTRICT	NEXT BILL	MISC. DATA	U of M	ACTUAL UNITS

APPLY REMITTANCE			
ACTION	FUND SYMBOL	CTY.	AMOUNT
FILING FEE			
RENTAL			
UNEARNED			
REFUND			
TOTAL			
AMOUNT DUE			

Remarks:
OK TR

BY: _____ DATE: _____

Lease in Escrow?
 KGS?
 Auto Escalates?
 Auto Renew?

Of Interest?
 Operating Rights?
 Operator
 Bond Filed?

FOR MMS USE ONLY

BILLEE	FOREST REFUGE
NUMBER	
OCS SECTION	
CODE	

NOTICE!!

These documents have been scanned!

Do not place un-scanned documents beneath this notice!

Do not remove this notice from this file!

GPO Jacket No. 560-102
Print Order 61540
Rise Business Services, LLC
Job=AZ15 8/2/2019



Box Number= AZ15204



Claim Begin-End: AMC260459-AMC260469

2 Correspondence



AZ15204-5

AMC262634-AMC265778

The Patch Living Trust

DAN PATCH
Trustee
Phone/Fax (602) 483-8367

6850 North 86th St.
Scottsdale, Az 85250

Mary B. Hyde, Land Law Examiner
Bureau of Land Management
Arizona State Office
222 North Central Ave.
Phoenix, Arizona 85004

RE: Mining Claim Copperstone #1-29

Dear Mary:

I have relocated the Copperstone Claims from #1 thru #29 and request that you now use only the new AMC numbers and discontinue the old claims. The new AMC numbers for #1 thru #29 are 335231 thru 335259.

Therefore, I am relinquishing the old AMC #88612-88614; 91283-91296; 95246-95257.

Thank you for your consideration.

Sincerely,



Dan Patch, Trustee

108058
144884
164418
220648
260459

105953
335231
98423
98957

ARIZONA
STATE OFFICE
PHOENIX, ARIZONA

RECEIVED
BUREAU OF
LAND MANAGEMENT
SEP 8 9 51 AM '97

VERIFIED

SEP 23 1997



ENTERED IN COMPUTER



AMC 105953 AMC 108058
AMC 33521 AMC 144884
AMC 98423 AMC 104418
AMC 98957 AMC 220048
AMC 60459

The Patch Living Trust

DAN PATCH
Trustee
Phone/Fax (602) 483-8367

6850 North 86th St.
Scottsdale, Az 85250

Bureau of Land Management
Arizona State Office
3707 North 7th Street
Phoenix, Arizona 85011

AUG 18 9 42 AM '97

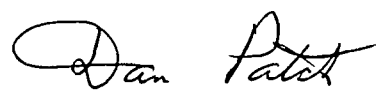
RE: Mining Claim Copperstone #1-29

I have relocated the Copperstone Claims from #1 thru #29 and request that you now use only the new AMC numbers and discontinue the old claims. The new AMC numbers for #1 thru #29 are 335231 thru 335259.

I have enclosed a copy of last years recording showing both the old and new AMC numbers for Copperstone #1-29.

Thank you for your consideration.

Sincerely,



Dan Patch, Trustee

We want to relinquish the old AMC # 91283-91296;
88612-88614; 95246-95257 for Copperstone #1-29
because we have re-located Copperstone #1-29.
MAP

EXHIBIT A

Aug 27 1 10 PM '96

Attached to and made a part of that certain Affidavit/Notice of Intention to Hold Unpatented Mining Claims, Notice of Payment of Annual Fees dated the 17th day of August 1996, covering the following unpatented lode mining claims situated in the Plomosa Mining District, La Paz County, State of Arizona, located in Sections 6-10, 15-23, Township 6 North, Range 19 West; Sections 1, 2, 10-14, 22-27, Township 6 North, Range 20 West; Sections 24, 25, 36, Township 7 North, Range 20 West; Section 19, Township 7 North, Range 19 West, GSRM, described as follows:

<u>NAME OF CLAIM</u>	<u>ORIGINAL RECORDATION</u>		<u>PRESENT RECORDATION INSTRUMENT</u>	<u>BLM SERIAL NUMBER (AMC)</u>
	<u>BOOK</u>	<u>PAGE</u>		
Iron Reef #1-10	1168	69-88		105953-105962 0
Copperstone #1-14 formerly:	1128	65-80	95-05841 86-2300 - 2313	335231-335244 - 14 91283-91296
Copperstone #15-17 formerly:	1129	627-632	95-05841 86-2314 - 2316	335245-335247 - 3 88612-88614
Copperstone #18-29 formerly:	1131	294-309	95-05841 86-2317 - 2328	335248-335259 - 12 95246-95257-
Copperstone #30-40	1151	145-157	86-2329 - 2339	98423-98433 11
Copperstone #41-53	1152	181-205	86-2340 - 2352	98957-98969
Copperstone #54-57	1152	763-770	86-2353 - 2356	98970-98973
Copperstone #58-62	1152	771-779	86-2357 - 2361	98974-98978
Copperstone #63	1152	781	86-2362	98979
Copperstone #64-65	1173	716-719	86-2363 - 2364	108058-108059 2
Copperstone #101-115	1254	76-105	86-2365 - 2379	144884-144898 15
Copperstone #116A	1254	107	86-2380	144899
Copperstone #117-120	1254	109-115	86-2381 - 2384	144900-144903 -
Copperstone #122-127	1254	119-129	86-2385 - 2390	144905-144910 6
Copperstone #129-131	1254	133-138	86-2391 - 2393	144912-144914
Copperstone #132-133	1254	139-140	86-2394 - 2395	144915-144916 2
Copperstone #134	1254	142	86-2396	144917
Copperstone #136-139	1254	147-154	86-2397 - 2400	144919-144922 -
Copperstone #140-150	1254	155-175	86-2401 - 2411	144923-144933
Copperstone #151-161	1254	176-197	86-2412 - 2422	144934-144944 11
Copperstone #162-171	1276	349-371	86-2423 - 2432	164418-164427 10
Copperstone #172A	1276	373	86-2433	164428
Copperstone #183A	1276	395	86-2434	164439
Copperstone #184-191	1276	397-410	86-2435 - 2442	164440-164447 9
Copperstone #192A	1276	412	86-2443	164448
Copperstone #210-315	1276	448-658	86-2444 - 2549	164466-164571 10
Copperstone #316-328	84-2460-2472		86-2550 - 2562	220648-220660 13
Copperstone #329-339	86-4548-4558			260459-260469



**Royal Oak
Mines**

Corporate Office
5501 Lakeview Drive
Kirkland, WA 98033

Tel: (206) 822-8992
Fax: (206) 822-3552

August 19th, 1997

Ms. Mary B. Hyde
Land Law Examiner
Bureau of Land Management
Arizona State Office
222 North Central Ave.
Phoenix, Arizona
85004

RECEIVED
BUREAU OF
LAND MANAGEMENT
AUG 25 10 57 AM '97
ARIZONA
STATE OFFICE
PHOENIX, ARIZONA

Dear Ms. Hyde;

Please note that in view of an administrative oversight a total of 29 outdated claims were included in our Notice of Intent to Hold for filing. A fee of \$28,400.00 has been payed to the BLM to hold the 284 claim Copperstone property.

The amended claim information is as follows:

<u>Name of Claim</u>	<u>Present Recordation Instrument</u>	<u>Old BLM Serial # (AMC) Old Claims</u>	<u>New BLM Serial # (AMC) Active Claims</u>
Copperstone #1-14	95-05841	91283-91296	335231-335244
Copperstone #15-17	95-05841	88612-88614	335245-335247
Copperstone #18-29	95-05841	95246-95257	335248-335259

I apologize for the error and any inconvenience this may have caused. If there are any questions please don't hesitate to contact myself or Ms Diane Carter at (425) 822-8992.

Yours truly,

ROYAL OAK MINES INC.

Kevin Leonard
Geologist-Manager of Exploration (US)

ENTERED IN COMPUTER
AJH

AUG-05-1997 16:30

ROYAL OAK MINES USA

206 822 3552 P.01/03

ARCTIC PRECIOUS METALS, INC.



FAX TRANSMISSION

DATE: August 5

DESTINATION: BLM

ATTENTION: Tina

FROM: Kevin Leonard

FAX NUMBER: 602 417 9263

NO. OF PAGES (Including Cover): 3 OUR FAX NUMBER: (425) 822-3552

IF ALL PAGES ARE NOT RECEIVED, CALL SENDER AT (425) 822-8992

THIS MESSAGE IS INTENDED ONLY FOR THE USE OF THE INDIVIDUAL OR ENTITY TO WHICH IT IS ADDRESSED AND MAY CONTAIN INFORMATION THAT IS PRIVILEGED OR CONFIDENTIAL AND EXEMPT FROM DISCLOSURE UNDER APPLICABLE LAW. If the reader of this message is not the intended recipient or the person responsible for delivering the message to the intended recipient, you are hereby notified that any disclosure, distribution, or copying of this communication is strictly prohibited. If you have received this communication in error, please notify us immediately, by telephone (collect), and return the original transmission to us by mail. Thank you.

COMMENTS:

Dear Tina

Please find Exhibit "A" attached listing the claims comprising the Copperstone property.

Regards
Kevin

Royal Oak Mines is listed on the American and Toronto Stock Exchanges - Symbol RYO

PHOENIX, ARIZONA

AUG 5 7 48 AM '97

RECEIVED BLM AZ STATE OFFICE

ENTERED COMPUTER

8/20/97

EXHIBIT "A"

EXHIBIT "A" to Copperstone Lease by and between The Patch Living Trust (as "Owner") and Royal Oak Mines (USA) Inc., (as "Lessee") and pertaining to the following described unpatented (lode) mining claims situated in the Plomosa Mining District, La Paz County, State of Arizona, the location notices of which are of record in the office of the Clerk or Recorder of said county as follows:

Unpatented Lode Mining Claims located in Sections 6-10, 15-23, Township 6 North, Range 19 West; Sections 1, 2, 10-14, 22-27, Township 6 North, Range 20 West; Sections 24, 25, 36, Township 7 North, Range 20 West; Section 19, Township 7 North, Range 19 West, GSRM, described as follows:

<u>NAME OF CLAIM</u>	<u>RECORDATION BOOK</u>	<u>PAGE</u>	<u>AMENDED RECORDATION INSTRUMENT</u>	<u>BLM SERIAL NUMBER (AMC)</u>
Iron Reef #1-10	1168	69-88		105953-105962 -10
Copperstone #15-17	1129	627-632		88612-88614 -3
Copperstone #1-14	1128	65-80	86-2314 - 2316	91283-91296 -4
Copperstone #18-29	1131	294-309	86-2300 - 2313	95246-95257 -12
Copperstone #30-40	1151	145-157	86-2317 - 2328	98423-98433 -11
Copperstone #41-53	1151	181-205	86-2329 - 2339	98957-98969 -13
Copperstone #54-57	1152	763-770	86-2340 - 2352	98970-98973 -4
Copperstone #58-62	1152	771-779	86-2353 - 2356	98974-98978 -5
Copperstone #63	1152	781	86-2357 - 2361	98979 - 1
Copperstone #64-65	1173	716-719	86-2362	108058-108059 -2
Copperstone #101-115	1254	76-105	86-2363 - 2364	144884-144898 -15
Copperstone #116A	1254	107	86-2365 - 2379	144899 - 1
Copperstone #117-120	1254	109-115	86-2380	144900-144903 -4
Copperstone #122-127	1254	119-129	86-2381 - 2384	144905-144910 -6
Copperstone #129-131	1254	133-138	86-2385 - 2390	144912-144914 -3
Copperstone #132-133	1254	139-140	86-2391 - 2393	144915-144916 -2
Copperstone #134	1254	142	86-2394 - 2395	144917 - 1
Copperstone #136-139	1254	147-154	86-2396	144919-144922 -4
Copperstone #140-150	1254	155-175	86-2397 - 2400	144923-144933 -11
Copperstone #151-161	1254	176-197	86-2401 - 2411	144934-144944 -11
Copperstone #162-171	1276	349-371	86-2412 - 2422	164418-164427 -10
Copperstone #172A	1276	373	86-2423 - 2432	164428 - 1
Copperstone #183A	1276	395	86-2433	164439 - 1
Copperstone #184-191	1276	397-410	86-2434	164440-164447 -8
Copperstone #192A	1276	412	86-2435 - 2442	164448 - 1
Copperstone #210-315	1276	448-658	86-2443	164466-164571 -106
Copperstone #316-328	84-2460-2472		86-2444 - 2549	220648-220660 -13
Copperstone #329-339	86-4548-4558		86-2550 - 2562	260459-260469 -11

(Cont'd next page)

PHOENIX, ARIZONA
 AUG 5 7 48 AM '97
 BLM AZ STATE OFFICE

2894
[Handwritten Signature]

EXHIBIT "A"

EXHIBIT "A" to Copperstone Lease by and between The Patch Living Trust (as "Owner") and Royal Oak Mines (USA) Inc., (as "Lessee") and pertaining to the following described unpatented (lode) mining claims situated in the Plomosa Mining District, La Paz County, State of Arizona, the location notices of which are of record in the office of the Clerk or Recorder of said county as follows:

Unpatented Lode Mining Claims located in Sections 6-10, 15-23, Township 6 North, Range 19 West; Sections 1, 2, 10-14, 22-27, Township 6 North, Range 20 West; Sections 24, 25, 36, Township 7 North, Range 20 West; Section 19, Township 7 North, Range 19 West, GSRM, described as follows:

<u>NAME OF CLAIM</u>	<u>RECORDATION BOOK</u>	<u>PAGE</u>	<u>AMENDED RECORDATION INSTRUMENT</u>	<u>BLM SERIAL NUMBER (AMC)</u>
Iron Reef #1-10	1168	69-88		✓105953-105962-10
Copperstone #15-17	1129	627-632		✓88612-88614-3
Copperstone #1-14	1128	65-80	86-2314 - 2316	✓91283-91296-14
Copperstone #18-29	1131	294-309	86-2300 - 2313	✓95246-95257-12
Copperstone #30-40	1151	145-157	86-2317 - 2328	✓98423-98433-11
Copperstone #41-53	1152	181-205	86-2329 - 2339	✓98957-98969-13
Copperstone #54-57	1152	763-770	86-2340 - 2352	✓98970-98973-4
Copperstone #58-62	1152	771-779	86-2353 - 2356	✓98974-98978-5
Copperstone #63	1152	781	86-2357 - 2361	✓98979 - 1
Copperstone #64-65	1173	716-719	86-2362	✓108058-108059-2
Copperstone #101-115	1254	76-105	86-2363 - 2364	✓144884-144898-15
Copperstone #116A	1254	107	86-2365 - 2379	✓144899 - 1
Copperstone #117-120	1254	109-115	86-2380	✓144900-144903-4
Copperstone #122-127	1254	119-129	86-2381 - 2384	✓144905-144910-6
Copperstone #129-131	1254	133-138	86-2385 - 2390	✓144912-144914-3
Copperstone #132-133	1254	139-140	86-2391 - 2393	✓144915-144916-2
Copperstone #134	1254	142	86-2394 - 2395	✓144917 - 1
Copperstone #136-139	1254	147-154	86-2396	✓144919-144922-4
Copperstone #140-150	1254	155-175	86-2397 - 2400	✓144923-144933-11
Copperstone #151-161	1254	176-197	86-2401 - 2411	✓144934-144944-11
Copperstone #162-171	1276	349-371	86-2412 - 2422	✓164418-164427-10
Copperstone #172A	1276	373	86-2423 - 2432	✓164428 - 1
Copperstone #183A	1276	395	86-2433	✓164439 - 1
Copperstone #184-191	1276	397-410	86-2434	✓164440-164447-8
Copperstone #192A	1276	412	86-2435 - 2442	✓164448 - 1
Copperstone #210-315	1276	448-658	86-2443	✓164466-164571-106
Copperstone #316-328	84-2460-2472		86-2444 - 2549	✓220648-220660-13
Copperstone #329-339	86-4548-4558		86-2550 - 2562	✓260459-260469-11

(Cont'd next page)

* see letter

Handwritten signature and initials

PHOENIX, ARIZONA
Aug 5 7 48 AM '97
RECEIVED
BLM AZ STATE OFFICE

ENTERED IN COMPUTER
8/20/97

EXHIBIT "A" (cont'd)

State of Arizona Prospecting Permits:

Total of 1,338.180 acres

PERMIT NUMBER

LEGAL DESCRIPTION

1. 08-100688

All of Section 6 - 701.780 acres
Township 6 North - Range 19 West, GSRBM
Lots 1 thru 11 S2NE SENW E2SW SE

2. 08-100689

All of Section 7 - 636.400 acres
Township 6 North - Range 19 West, GSRBM
Lots 1 thru 4 E2 E2W2

RECEIVED
BLM AZ STATE OFFICE
Aug 5 7 48 AM '97
PHOENIX, ARIZONA



**Royal Oak
Mines**

Corporate Office
5501 Lakeview Drive
Kirkland, WA 98033

Tel: (206) 822-8992
Fax: (206) 822-3552

July 18 1997

United States Department of the Interior
Bureau of Land Management
Arizona State Office
3707 North 7th Street
P.O. Box 1653
Phoenix, Arizona
85011

RECEIVED
BUREAU OF
LAND MANAGEMENT
Aug 5 10 08 AM '97
ARIZONA
STATE OFFICE
PHOENIX, ARIZONA

Dear Madam/Sir:

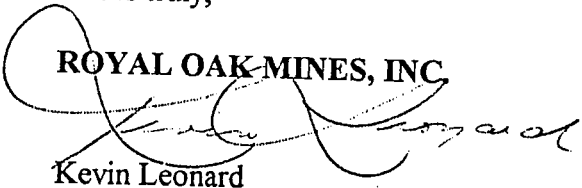
Please find enclosed a maintenance fee in the sum of \$28,400.00 to hold the Copperstone property operated by Royal Oak Mines, Inc. The property is tabulated as follows:

<u>Property</u>	<u>County</u>	<u>No. Claims</u>	<u>State Fee</u>
Copperstone	La Paz	284	\$28,400.00

If there are any questions please don't hesitate to contact myself or Diane Carter - Land Manager at (425) 822-8992.

Yours truly,

ROYAL OAK MINES, INC.


Kevin Leonard
Manager of Exploration (US)

Royal Oak Mines is listed on the American and Toronto Stock Exchanges - Symbol RYO

ENTERED IN COMPUTER

8/20/97 11271

UNITED STATES
DEPARTMENT OF THE INTERIOR
BUREAU OF LAND MANAGEMENT

RECEIPT AND ACCOUNTING ADVICE

No. 2315179 04

Subject: CLAIM MAINTENANCE FEE 1996 - 254

TC/82

98 06 97

Applicant:

ROYAL OAK MINES USA INC
5501 LAKEVIEW DR
KIRKLAND WA 98033

CR 02888

Remitter: 206-822-3552

Assignor:

LEASE MANAGEMENT DATA									
<input type="checkbox"/> NEW <input type="checkbox"/> UPDATE <input type="checkbox"/> PAYMENT									
ORIGINAL SERIAL NO.	ASG.	TYPE	ST.	CTY.	FUND SYMBOL			ACRES/UNITS	RATE
105962, ET AL									
AMOUNT	ANV. DATE	EXP. DATE	BILL CYC.	S/C	DISTRICT	NEXT BILL	MISC. DATA	U of M	ACTUAL UNITS
ASSIGNMENT SERIAL NO.	ASG.	TYPE	ST.	CTY.	FUND SYMBOL			ACRES/UNITS	RATE
AMOUNT	ANV. DATE	EXP. DATE	BILL CYC.	S/C	DISTRICT	NEXT BILL	MISC. DATA	U of M	ACTUAL UNITS

AMT. 335221 - 335259

APPLY REMITTANCE				Remarks:
ACTION	FUND SYMBOL	CTY.	AMOUNT	
FILING FEE				105953-105962 (10) 144899 (1)
RENTAL				* 88612-88614 (3) 144900-144903 (1)
				* 91283-91296 (14) 144905-144910 (1)
				* 95246-95257 (12) 144912-144914 (3)
UNEARNED				98423-98433 (11) 144915-144916 (2)
REFUND				98957-98969 (13) 144917 (1)
				98970-98973 (4) 144919-144922 (1)
TOTAL				98974-98978 (5) 144923-144933 (1)
AMOUNT DUE				98979 (1) 144934-144944 (1)
				108058-108059 (2) 164418-164427 (1)
				144884-144898 (15) 164428 (1)
				164448 (1) 164440-164447 (7)
				(1-016) 164466-164571 (16)
				220648-220660 (13)
				260495-260499 (5)

Lease in Escrow?
 KGS?
 Auto Escalates?
 Auto Renew?

Of Interest?
 Operating Rights?
 Operator
 Bond Filed?

see letter of 8/18/97 MCH

ERS

ACCOUNTING ADVICE COPY

UNITED STATES
DEPARTMENT OF THE INTERIOR
BUREAU OF LAND MANAGEMENT

RECEIPT AND ACCOUNTING ADVICE

NO. 2315179 04

TC/AZ 08/06/97

Subject: CLAIM MAINTENANCE FEE 1998 - 284

2 3 13

28,400.00

Applicant:

ROYAL OAK MINES USA INC
5501 LAKEVIEW DR
KIRKLAND WA 98033

CK 02888

Remitter: 206-822-3552

Assignor:

LEASE MANAGEMENT DATA									
<input type="checkbox"/> NEW <input type="checkbox"/> UPDATE <input type="checkbox"/> PAYMENT									
ORIGINAL SERIAL NO.	ASG.	TYPE	ST.	CTY.	FUND SYMBOL			ACRES/UNITS	RATE
AMC 105953, ET AL									

AMOUNT	ANV. DATE	EXP. DATE	BILL CYC.	S/C	DISTRICT	NEXT BILL	MISC. DATA	U of M	ACTUAL UNITS

ASSIGNMENT SERIAL NO.	ASG.	TYPE	ST.	CTY.	FUND SYMBOL			ACRES/UNITS	RATE

AMOUNT	ANV. DATE	EXP. DATE	BILL CYC.	S/C	DISTRICT	NEXT BILL	MISC. DATA	U of M	ACTUAL UNITS

APPLY REMITTANCE			
ACTION	FUND SYMBOL	CTY.	AMOUNT
FILING FEE			
RENTAL			
UNEARNED			
REFUND			
TOTAL			
AMOUNT DUE			

Remarks:

BY:

DATE:

- Lease in Escrow?
- KGS? Of Interest?
- Auto Escalates? Operating Rights?
- Auto Renew? Operator
- Bond Filed?

FOR MMS USE ONLY		
BILLEE	NUMBER	FOREST REFUGE
OCS SECTION	CODE	

CASE FOLDER COPY



NOTICE!!

These documents have been scanned!

Do not place un-scanned documents beneath this notice!

Do not remove this notice from this file!

GPO Jacket No. 560-102
Print Order 61540
Rise Business Services, LLC
Job=AZ15 8/2/2019



Box Number= AZ15204



Claim Begin-End: AMC260459-AMC260469

3 Transfers



AZ15204-5

AMC262634-AMC265778

When recorded return to:

W John Lischer
Ryley Carlock & Applewhite
One North Central Avenue
Suite 1200
Phoenix, Arizona 85004-4417
602-258-7701

Amc 260459

Amc 362237
Amc 401022

Amc 105953

Amc 335231

Amc 98423

Amc 98957

Amc 108058

Amc 144884

Amc 164418

Amc 220648

This Quit Claim Deed is exempt under A.R.S. Section 11-1134.B.8. from the Affidavit of Property Value requirements of A.R.S. Section 11-1133.

QUIT CLAIM DEED

For the consideration of Ten Dollars and other valuable consideration, the receipt and sufficiency of which are hereby acknowledged, ANGIE PATCH, as Trustee of the Patch Living Trust dated March 10, 1982, as amended, does hereby quit claim all her right, title and interest to ANGIE PATCH as Trustee of the Angie Patch Survivor's Trust created by the provisions of the Patch Living Trust dated March 10, 1982, as amended, an undivided 6.5% interest, and to ANGIE PATCH as Trustee of the Daniel L. Patch Credit Trust created by the provisions of the Patch Living Trust dated March 10, 1982, as amended, an undivided 93.5% interest in the following described unpatented lode mining claims situated in Plomosa Mining District, La Paz County, State of Arizona:

See Legal Description attached hereto as EXHIBIT "A."

In accordance with the provisions of A.R.S. § 33-404.B., the name and address of the beneficiary of the Patch Living Trust hereinabove described are as follows:

<u>Beneficiary</u>	<u>Address</u>
Angie Patch	6850 N. 86 th Street Scottsdale, AZ 85253

RECEIVED
2011 NOV 15 A 11: 11
PHOENIX, ARIZONA
STATE OFFICE

In accordance with the provisions of A.R.S. § 33-404.A., the name and address of the beneficiary of the Angie Patch Survivor's Trust hereinabove described are as follows:

<u>Beneficiary</u>	<u>Address</u>
Angie Patch	6850 N. 86 th Street Scottsdale, AZ 85253

In accordance with the provisions of A.R.S. § 33-404.A., the name and address of the beneficiary of the Daniel L. Patch Credit Trust hereinabove described are as follows:

ENTERED INTO COMPUTER
1/4/12 AT

NO. OF CLAIMS 284
AMOUNT 32840.00
RECEIPT NO. 2462908
INIT. [Signature]

1848547.1

Rev Denise Anderson at
Ryley, Carlock and Applewhite phone conversation
1/3/2012 only transfer to Daniel L. Patch Credit Trust

** BLM-ASO**
so additional transfer fees
are not necessary

Beneficiary

Address

Angie Patch


6850 N. 86th Street
Scottsdale, AZ 85253

DATED: SEPTEMBER, 2011

Angie Patch
ANGIE PATCH, Trustee

STATE OF ARIZONA)
)ss.
County of Maricopa)

The foregoing was acknowledged before me this 7 day of SEPTEMBER, 2011, by
ANGIE PATCH, as Trustee.



Judith E. Eisele
Notary Public

Mail tax bill to:

Angie Patch, Trustee
6850 N. 86th Street
Scottsdale, AZ 85253

RECEIVED
STATE OFFICE
2011 NOV 15 A 11:11
PHOENIX, ARIZONA

EXHIBIT "A"

The following unpatented lode mining claims situated in the Plomosa Mining District, La Paz County, State of Arizona, located in Sections 7, 8, 17-22, 28-33 Township 6 North, Range 19 West; Sections 1, 2, 11-15, 22-27, 36, Township 6 North, Range 20 West, G&SRBM, described as follows:

Name of Claim	Original Recordation		Present Recordation Instrument	BLM Serial Number (AMC)	
	Book	Page			
Iron Reef # 1-10	1168	69-88		105953-105962	10
Copperstone #1-14			95-05841	335231-335244	14
Formerly:	1128	65-80	86-2300-2313	91283-91296	
Copperstone # 15-17			95-05841	335245-335247	3
Formerly:	1129	627-632	86-2314-2316	88612-88614	
Copperstone # 18-29			95-05841	335248-335259	12
Formerly:	1131	294-309	86-2317-2328	95246-95257	
Copperstone # 30-40	1151	145-157	86-2329-2339	98423-98433	11
Copperstone # 41-53	1152	181-205	86-2340-2352	98957-98969	13
Copperstone # 54-57	1152	763-770	86-2353-2356	98970-98973	4
Copperstone # 58-62	1152	771-779	86-2357-2361	98974-98978	5
Copperstone # 63	1152	781	86-2362	98979	1
Copperstone # 64-65	1173	716-719	86-2363-2364	108058-108059	2
Copperstone # 101-115	1254	76-105	86-2365-2379	144884-144898	15
Copperstone # 116A	1254	107	86-2380	144899	1
Copperstone # 117-120	1254	109-115	86-2381-2384	144900-144903	4
Copperstone # 122-127	1254	119-129	86-2385-2390	144905-144910	6
Copperstone # 129-131	1254	133-138	86-2391-2393	144912-144914	3
Copperstone # 132-133	1254	139-140	86-2394-2395	144915-144916	2
Copperstone # 134	1254	142	86-2396	144917	1
Copperstone # 136-139	1254	147-154	86-2397-2400	144919-144922	4
Copperstone # 140-150	1254	155-175	86-2401-2411	144923-144933	11
Copperstone # 151-161	1254	176-197	86-2412-2422	144934-144944	11
Copperstone # 162-171	1276	349-371	86-2423-2432	164418-164427	10
Copperstone # 172A	1276	373	86-2433	164428	1
Copperstone # 183A	1276	395	86-2434	164439	1
Copperstone # 184-191	1276	397-410	86-2435-2442	164440-164447	8
Copperstone # 192A	1276	412	86-2443	164448	1
Copperstone # 210-315	1276	448-658	86-2444-2549	164466-164571	106
Copperstone # 316-328	84-2460-2472		86-2550-2562	220648-220660	13
Copperstone # 329-339	86-4548-4558			260459-260469	11

Name of Claim	Original Recordation Book Page	Present Recordation Instrument	BLM Serial Number (AMC)
---------------	-----------------------------------	--------------------------------------	----------------------------

To the extent of the Grantor's interest in the following unpatented mining claims currently held by Bonanza Exploration Inc.:

CSA 1 - CSA 51		2004-03993 to 2004-04043	362237-362287	51
Copperstone 340-395		2010-02487 to 2010-02542	401022-401077	56
Copperstone 403-557		2010-02932 to 2010-03086	401078-401232	155

*Not in the name of
Potter Living Trust -
Cannot transfer*



State of Arizona)
County of La Paz) **SS**
I, Shelly D. Baker, Recorder in and for the County of
La Paz, State of Arizona, do hereby certify that the
foregoing attached copy, consisting of 4 pages,
is a true and correct copy of the document recorded
in my office as Recording No. 201-3958.
This certification valid only if printed in purple ink.
Witness my hand and official seal this date: 9-13-2011

Shelly D. Baker, County Recorder
By: [Signature]
Clerk

RECEIVED
NOV 15 A 11:11
LA PAZ COUNTY RECORDER
LA PAZ, ARIZONA

United States Department of the Interior
Bureau of Land Management
 LANDS/RECREATION & PLANNING
 ONE N CENTRAL AVE
 PHOENIX, AZ 85004 -2203
 Phone: 602-417-9200

Receipt

No: 2462908

Transaction #: 2539065	
Date of Transaction: 11/15/2011	
CUSTOMER:	
RYLEY CARLOCK & APPLEWHITE ONE NORTH CENTRAL AVE SUITE 1200 PHOENIX, AZ 85004 US	

LINE #	QTY	DESCRIPTION	REMARKS	UNIT PRICE	TOTAL
1	1.00	LOCATABLE MINERALS / MINING CLAIMS-NOT NEW-UNADJUD, ONE AUTH NO. ONLY / MINING CLAIM MONEY RECEIVED CASES: AMC105953/\$2840.00	TRF (284)	- n/a -	2840.00
TOTAL:					\$2,840.00

PAYMENT INFORMATION			
1	AMOUNT:	2655.40	POSTMARKED: N/A
	TYPE:	CHECK	RECEIVED: 11/15/2011
	CHECK NO:	1004	
	NAME:	ANGIE PATCH SURVIVORS REV TR,	
2	AMOUNT:	184.60	POSTMARKED: N/A
	TYPE:	CHECK	RECEIVED: 11/15/2011
	CHECK NO:	4736	
	NAME:	THE PATCH LIVING TRUST ANGIE PATCH TRUSTEE,	

REMARKS

This receipt was generated by the automated BLM Collections and Billing System and is a paper representation of a portion of the official electronic record contained therein.

WHEN RECORDED RETURN TO:

Cyprus Copperstone Gold Corporation
9100 E. Mineral Circle
P. O. Box 3299
Englewood, Colorado 80155

Attention: Land Management Dept.



93- 02472

*OFFICIAL RECORDS OF LA PAZ COUNTY, AZ
*PATRICIA WALL, LA PAZ COUNTY RECORDER
REC REQ BY: CYPRUS MINRALS CO
20 MAY 1993 03:22 PM PAGE 1 OF 14
RECORDING FEE \$2200

(This Space Is For Recording Purposes Only)

RELEASE OF LEASE AND QUITCLAIM DEED

THIS RELEASE OF LEASE AND QUITCLAIM DEED is made effective the 30th day of May, 1993, by and between **CYPRUS COPPERSTONE GOLD CORPORATION**, a Delaware corporation, successor in interest to Cyprus Mines Corporation, a Delaware corporation, with an address at 9100 E. Mineral Circle, P. O. Box 3299, Englewood, Colorado 80155 (hereinafter referred to as "Cyprus"), and **THE PATCH LIVING TRUST**, successor in interest to Dan Patch and Maria Patch, husband and wife, with an address at 6850 North 86th Street, Scottsdale, Arizona 85253 (hereinafter referred to as the "Trust").

WITNESSETH:

THAT, WHEREAS, Cyprus, for and in consideration of the sum of Ten Dollars (\$10.00) and other good and valuable consideration, the receipt and sufficiency of which are hereby acknowledged, does hereby release, relinquish and surrender all of its right, title and interest in and to that certain Mining Lease and Option to Purchase (the "Lease") dated May 1, 1980 between the Trust and Cyprus, a Memorandum of which is recorded in Docket 1220, Page 91, of the records of the County of Yuma, State of Arizona, to which record reference is made herein for all purposes; as amended by that certain unrecorded First Amendment to Mining Lease and Option to Purchase dated June 1, 1986 between the Trust and Cyprus; and as further amended by that certain unrecorded Second Amendment to Mining Lease and Option to Purchase dated September 1, 1989 between the Trust and Cyprus.

ALSO, BY THESE PRESENTS, Cyprus does hereby remise, release and forever quitclaim unto the Trust and to the Trust's successors and assigns forever, all of Cyprus' right, title, interest, claim and demand, both at law and in equity, of, in and to those certain unpatented lode mining claims (the "Claims") as further described on Exhibit "A" attached hereto and made a part hereof which claims are situated in Sections 6, 7, 8, 9, 10, 15, 16, 17, 18, 19, 20, 21 and 22, Township 6 North, range 19 West, G&SRM; Sections 1, 2, 10, 11, 12, 13, 14, 15, 22, 23, 24, 25, 26 and 27, Township 6 North, Range 20 West, G&SRM; Section 19, Township 7 North, Range

L-100065

ENTERED IN COMPUTER

9/19/94

- 1 -

RECORDED
LA PAZ COUNTY, ARIZONA

SEP 16 1994

Patch Mining Lease

19 West, G&SRM; and Sections 24, 25 and 36, Township 7 North, Range 20 West, G&SRM, County of La Paz, State of Arizona.

TOGETHER, with all lodes, ledges, veins and mineral bearing rock, both known and unknown, lying within the boundaries of the above named claims, together with all dips, spurs and angles, and all ores, mineral-bearing quartz, rock and earth or other deposits therein or thereon, and all of the rights, privileges and franchises thereto incident, and all and singular the tenements, hereditaments and appurtenances thereunto or in anywise appertaining, and the rents, issues and profits thereof; and also all the right, title, interest, property, possession, claim and demand whatsoever, in law as well as in equity, of Cyprus, of, in or to the premises and every part and parcel thereof, with the appurtenances, including all after acquired title.

TO HAVE AND TO HOLD, all and singular the said premises, together with the appurtenances unto the Trust and to the Trust's successors and assigns forever.

RESERVING, HOWEVER, unto Cyprus the continuous right to use and occupy the Claims and all the tenements, hereditaments and appurtenances thereunto or in anywise appertaining, for the purpose of conducting reclamation work in accordance with the Lease, as amended; Cyprus' approved U.S. Department of the Interior, Bureau of Land Management Plan of Operations and Reclamation Plan; and any and all other applicable local, state or federal laws, rules or regulations which are now in effect or which may be hereafter enacted.

IN WITNESS WHEREOF, Cyprus has executed this Release of Lease and Quitclaim Deed effective the date first above written.

CYPRUS COPPERSTONE GOLD CORPORATION

By: W. J. Lampard
W. J. Lampard
President

APPROVED
KTC

9:00 AM
PHOENIX, ARIZONA

SEP 16 '94

RECEIVED
BUREAU OF LAND MANAGEMENT
PHOENIX OFFICE

Attached to and made a part of that certain Release of Lease and Quitclaim Deed dated effective the 30th day of May, 1993, between Cyprus Copperstone Gold Corporation and The Patch Living Trust, covering the following described unpatented lode mining claims located in all or portions of Sections 6, 7, 8, 9, 10, 15, 16, 17, 18, 19, 20, 21 and 22, Township 6 North, Range 19 West, G&SRM; and Sections 1, 2, 10, 11, 12, 13, 14, 22, 23, 24, 25, 26 and 27, Township 6 North, Range 20 West, G&SRM; Section 19, Township 7 North, Range 19 West, G&SRM; and Sections 24, 25 and 36, Township 7 North, Range 20 West, G&SRM, Plomosa Mining District, County of La Paz, State of Arizona, to-wit:

NAME OF CLAIM	ORIGINAL RECORDATION		AMENDED RECORDATION		BLM	
	BOOK	PAGE	BOOK	PAGE	SERIAL	NO.
COPPERSTONE # 15	1129	627	86-2314		A MC	088612
COPPERSTONE # 16	1129	630	86-2315		A MC	088613
COPPERSTONE # 17	1129	632	86-2316		A MC	088614
COPPERSTONE # 1	1128	65	86-2300		A MC	091283
COPPERSTONE # 2	1128	66	86-2301		A MC	091284
COPPERSTONE # 3	1128	67	86-2302		A MC	091285
COPPERSTONE # 4	1128	68	86-2303		A MC	091286
COPPERSTONE # 5	1128	69	86-2304		A MC	091287
COPPERSTONE # 6	1128	70	86-2305		A MC	091288
COPPERSTONE # 7	1128	72	86-2306		A MC	091289
COPPERSTONE # 8	1128	73	86-2307		A MC	091290
COPPERSTONE # 9	1128	74	86-2308		A MC	091291
COPPERSTONE # 10	1128	75	86-2309		A MC	091292
COPPERSTONE # 11	1128	76	86-2310		A MC	091293
COPPERSTONE # 12	1128	77	86-2311		A MC	091294
COPPERSTONE # 13	1128	78	86-2312		A MC	091295
COPPERSTONE # 14	1128	80	86-2313		A MC	091296
COPPERSTONE # 18	1131	294	86-2317		A MC	095246
COPPERSTONE # 19	1131	297	86-2318		A MC	095247
COPPERSTONE # 20	1131	298	86-2319		A MC	095248
COPPERSTONE # 21	1131	299	86-2320		A MC	095249
COPPERSTONE # 22	1131	300	86-2321		A MC	095250
COPPERSTONE # 23	1131	301	86-2322		A MC	095251
COPPERSTONE # 24	1131	302	86-2323		A MC	095252
COPPERSTONE # 25	1131	303	86-2324		A MC	095253
COPPERSTONE # 26	1131	304	86-2325		A MC	095254
COPPERSTONE # 27	1131	307	86-2326		A MC	095255
COPPERSTONE # 28	1131	308	86-2327		A MC	095256
COPPERSTONE # 29	1131	309	86-2328		A MC	095257
COPPERSTONE # 30	1151	145	86-2329		A MC	098423
COPPERSTONE # 31	1151	148	86-2330		A MC	098424
COPPERSTONE # 32	1151	149	86-2331		A MC	098425
COPPERSTONE # 33	1151	150	86-2332		A MC	098426
COPPERSTONE # 34	1151	151	86-2333		A MC	098427
COPPERSTONE # 35	1151	152	86-2334		A MC	098428
COPPERSTONE # 36	1151	153	86-2335		A MC	098429

PHOENIX, ARIZONA
 930 AM
 SEP 16 1994
 RECEIVED
 REPLY TO OFFICE

all in name of Patch Living Trust

RECEIVED
BLM, AZ STATE OFFICE

SEP 16 1991

9:00 AM
PHOENIX, ARIZONA

NAME OF CLAIM	ORIGINAL RECORDATION		AMENDED RECORDATION		BLM	
	BOOK	PAGE	BOOK	PAGE	SERIAL	NO.
COPPERSTONE # 37	1151	154	86-2336		A MC	098430
COPPERSTONE # 38	1151	155	86-2337		A MC	098431
COPPERSTONE # 39	1151	156	86-2338		A MC	098432
COPPERSTONE # 40	1151	157	86-2339		A MC	098433
COPPERSTONE # 41	1152	181	86-2340		A MC	098957
COPPERSTONE # 42	1152	183	86-2341		A MC	098958
COPPERSTONE # 43	1152	185	86-2342		A MC	098959
COPPERSTONE # 44	1152	187	86-2343		A MC	098960
COPPERSTONE # 45	1152	189	86-2344		A MC	098961
COPPERSTONE # 46	1152	191	86-2345		A MC	098962
COPPERSTONE # 47	1152	193	86-2346		A MC	098963
COPPERSTONE # 48	1152	195	86-2347		A MC	098964
COPPERSTONE # 49	1152	197	86-2348		A MC	098965
COPPERSTONE # 50	1152	199	86-2349		A MC	098966
COPPERSTONE # 51	1152	201	86-2350		A MC	098967
COPPERSTONE # 52	1152	203	86-2351		A MC	098968
COPPERSTONE # 53	1152	205	86-2352		A MC	098969
COPPERSTONE # 54	1152	763	86-2353		A MC	098970
COPPERSTONE # 55	1152	765	86-2354		A MC	098971
COPPERSTONE # 56	1152	767	86-2355		A MC	098972
COPPERSTONE # 57	1152	769	86-2356		A MC	098973
COPPERSTONE # 58	1152	771	86-2357		A MC	098974
COPPERSTONE # 59	1152	773	86-2358		A MC	098975
COPPERSTONE # 60	1152	775	86-2359		A MC	098976
COPPERSTONE # 61	1152	777	86-2360		A MC	098977
COPPERSTONE # 62	1152	779	86-2361		A MC	098978
COPPERSTONE # 63	1152	781	86-2362		A MC	098979
IRON REEF #1	1168	69			A MC	105953
IRON REEF #2	1168	72			A MC	105954
IRON REEF #3	1168	74			A MC	105955
IRON REEF #4	1168	76			A MC	105956
IRON REEF #5	1168	78			A MC	105957
IRON REEF #6	1168	80			A MC	105958
IRON REEF #7	1168	82			A MC	105959
IRON REEF #8	1168	84			A MC	105960
IRON REEF #9	1168	86			A MC	105961
IRON REEF #10	1168	88			A MC	105962
COPPERSTONE # 64	1173	716	86-2363		A MC	108058
COPPERSTONE # 65	1173	719	86-2364		A MC	108059
COPPERSTONE 101	1254	76	86-2365		A MC	144884
COPPERSTONE 102	1254	79	86-2366		A MC	144885
COPPERSTONE 103	1254	81	86-2367		A MC	144886
COPPERSTONE 104	1254	83	86-2368		A MC	144887
COPPERSTONE 105	1254	85	86-2369		A MC	144888
COPPERSTONE 106	1254	87	86-2370		A MC	144889
COPPERSTONE 107	1254	89	86-2371		A MC	144890
COPPERSTONE 108	1254	91	86-2372		A MC	144891
COPPERSTONE 109	1254	93	86-2373		A MC	144892

(19)

RECEIVED
BLM AZ OFFICE

SEP 16 1991
ORIGINAL
RECORDATION

AMENDED
RECORDATION
BOOK PAGE

BLM
SERIAL NO.

NAME OF CLAIM	BOOK	PAGE	BOOK	PAGE	SERIAL	NO.
COPPERSTONE 110	1254	95	86-2374		A MC	144893
COPPERSTONE 111	1254	97	86-2375		A MC	144894
COPPERSTONE 112	1254	99	86-2376		A MC	144895
COPPERSTONE 113	1254	101	86-2377		A MC	144896
COPPERSTONE 114	1254	103	86-2378		A MC	144897
COPPERSTONE 115	1254	105	86-2379		A MC	144898
COPPERSTONE 116A	1254	107	86-2380		A MC	144899
COPPERSTONE 117	1254	109	86-2381		A MC	144900
COPPERSTONE 118	1254	111	86-2382		A MC	144901
COPPERSTONE 119	1254	113	86-2383		A MC	144902
COPPERSTONE 120	1254	115	86-2384		A MC	144903 ✓
COPPERSTONE 122	1254	119	86-2385		A MC	144905 ✓
COPPERSTONE 123	1254	121	86-2386		A MC	144906
COPPERSTONE 124	1254	123	86-2387		A MC	144907
COPPERSTONE 125	1254	125	86-2388		A MC	144908
COPPERSTONE 126	1254	127	86-2389		A MC	144909
COPPERSTONE 127	1254	129	86-2390		A MC	144910 ✓
COPPERSTONE 129	1254	133	86-2391		A MC	144912
COPPERSTONE 130	1254	135	86-2392		A MC	144913
COPPERSTONE 131	1254	137	86-2393		A MC	144914
COPPERSTONE 132	1254	139	86-2394		A MC	144915
COPPERSTONE 133	1254	141	86-2395		A MC	144916
COPPERSTONE 134	1254	143	86-2396		A MC	144917
COPPERSTONE 136	1254	147	86-2397		A MC	144919
COPPERSTONE 137	1254	149	86-2398		A MC	144920
COPPERSTONE 138	1254	151	86-2399		A MC	144921
COPPERSTONE 139	1254	153	86-2400		A MC	144922
COPPERSTONE 140	1254	155	86-2401		A MC	144923
COPPERSTONE 141	1254	157	86-2402		A MC	144924
COPPERSTONE 142	1254	159	86-2403		A MC	144925
COPPERSTONE 143	1254	161	86-2404		A MC	144926
COPPERSTONE 144	1254	163	86-2405		A MC	144927
COPPERSTONE 145	1254	165	86-2406		A MC	144928
COPPERSTONE 146	1254	167	86-2407		A MC	144929
COPPERSTONE 147	1254	169	86-2408		A MC	144930
COPPERSTONE 148	1254	171	86-2409		A MC	144931
COPPERSTONE 149	1254	173	86-2410		A MC	144932
COPPERSTONE 150	1254	175	86-2411		A MC	144933
COPPERSTONE 151	1254	177	86-2412		A MC	144934
COPPERSTONE 152	1254	179	86-2413		A MC	144935
COPPERSTONE 153	1254	181	86-2414		A MC	144936
COPPERSTONE 154	1254	183	86-2415		A MC	144937
COPPERSTONE 155	1254	185	86-2416		A MC	144938
COPPERSTONE 156	1254	187	86-2417		A MC	144939
COPPERSTONE 157	1254	189	86-2418		A MC	144940
COPPERSTONE 158	1254	191	86-2419		A MC	144941
COPPERSTONE 159	1254	193	86-2420		A MC	144942
COPPERSTONE 160	1254	195	86-2421		A MC	144943

9:00 AM
PHOENIX, ARIZONA

(48)

EXHIBIT "A" CONTINUED
RECEIVED
BLM STATE OFFICE

NAME OF CLAIM	ORIGINAL RECORDATION		AMENDED RECORDATION		BLM SERIAL NO.	
	BOOK	PAGE	BOOK	PAGE	SERIAL	NO.
COPPERSTONE 161	1254	197	86-2422		A MC	144944 ✓
COPPERSTONE 162	1276	349	86-2423		A MC	164418
COPPERSTONE 163	1276	355	86-2424		A MC	164419
COPPERSTONE 164	1276	357	86-2425		A MC	164420
COPPERSTONE 165	1276	359	86-2426		A MC	164421
COPPERSTONE 166	1276	361	86-2427		A MC	164422
COPPERSTONE 167	1276	363	86-2428		A MC	164423
COPPERSTONE 168	1276	365	86-2429		A MC	164424
COPPERSTONE 169	1276	367	86-2430		A MC	164425
COPPERSTONE 170	1276	369	86-2431		A MC	164426
COPPERSTONE 171	1276	371	86-2432		A MC	164427
COPPERSTONE 172A	1276	373	86-2433		A MC	164428 ✓
COPPERSTONE 183A	1276	395	86-2434		A MC	164439
COPPERSTONE 184	1276	397	86-2435		A MC	164440
COPPERSTONE 185	1276	398	86-2436		A MC	164441
COPPERSTONE 186	1276	400	86-2437		A MC	164442
COPPERSTONE 187	1276	402	86-2438		A MC	164443
COPPERSTONE 188	1276	404	86-2439		A MC	164444
COPPERSTONE 189	1276	406	86-2440		A MC	164445
COPPERSTONE 190	1276	408	86-2441		A MC	164446
COPPERSTONE 191	1276	410	86-2442		A MC	164447
COPPERSTONE 192A	1276	412	86-2443		A MC	164448 ✓
COPPERSTONE 210	1276	448	86-2444		A MC	164466 -
COPPERSTONE 211	1276	450	86-2445		A MC	164467
COPPERSTONE 212	1276	452	86-2446		A MC	164468
COPPERSTONE 213	1276	454	86-2447		A MC	164469
COPPERSTONE 214	1276	456	86-2448		A MC	164470
COPPERSTONE 215	1276	458	86-2449		A MC	164471
COPPERSTONE 216	1276	460	86-2450		A MC	164472
COPPERSTONE 217	1276	462	86-2451		A MC	164473
COPPERSTONE 218	1276	464	86-2452		A MC	164474
COPPERSTONE 219	1276	466	86-2453		A MC	164475
COPPERSTONE 220	1276	468	86-2454		A MC	164476
COPPERSTONE 221	1276	470	86-2455		A MC	164477
COPPERSTONE 222	1276	472	86-2456		A MC	164478
COPPERSTONE 223	1276	474	86-2457		A MC	164479
COPPERSTONE 224	1276	476	86-2458		A MC	164480
COPPERSTONE 225	1276	478	86-2459		A MC	164481
COPPERSTONE 226	1276	480	86-2460		A MC	164482
COPPERSTONE 227	1276	482	86-2461		A MC	164483
COPPERSTONE 228	1276	484	86-2462		A MC	164484
COPPERSTONE 229	1276	486	86-2463		A MC	164485
COPPERSTONE 230	1276	488	86-2464		A MC	164486
COPPERSTONE 231	1276	490	86-2465		A MC	164487
COPPERSTONE 232	1276	492	86-2466		A MC	164488
COPPERSTONE 233	1276	494	86-2467		A MC	164489
COPPERSTONE 234	1276	496	86-2468		A MC	164490
COPPERSTONE 235	1276	498	86-2469		A MC	164491

SEP 16 '94
PHOENIX, ARIZONA

48

RECEIVED
 BLM CLAIMS OFFICE
 EXHIBIT "A" CONTINUED

ORIGINAL
 RECORDATION

AMENDED
 RECORDATION

BLM
 SERIAL NO.

NAME OF CLAIM	ORIGINAL RECORDATION		AMENDED RECORDATION		BLM SERIAL NO.
	BOOK	PAGE	BOOK	PAGE	
COPPERSTONE 236	1276	500	86-2470		~ A MC 164492
COPPERSTONE 237	1276	502	86-2471		- A MC 164493
COPPERSTONE 238	1276	504	86-2472		~ A MC 164494
COPPERSTONE 239	1276	506	86-2473		~ A MC 164495
COPPERSTONE 240	1276	508	86-2474		- A MC 164496
COPPERSTONE 241	1276	510	86-2475		~ A MC 164497
COPPERSTONE 242	1276	512	86-2476		~ A MC 164498
COPPERSTONE 243	1276	514	86-2477		- A MC 164499
COPPERSTONE 244	1276	516	86-2478		~ A MC 164500
COPPERSTONE 245	1276	518	86-2479		~ A MC 164501
COPPERSTONE 246	1276	520	86-2480		~ A MC 164502
COPPERSTONE 247	1276	522	86-2481		~ A MC 164503
COPPERSTONE 248	1276	524	86-2482		~ A MC 164504
COPPERSTONE 249	1276	526	86-2483		~ A MC 164505
COPPERSTONE 250	1276	528	86-2484		- A MC 164506
COPPERSTONE 251	1276	530	86-2485		~ A MC 164507
COPPERSTONE 252	1276	532	86-2486		~ A MC 164508
COPPERSTONE 253	1276	534	86-2487		~ A MC 164509
COPPERSTONE 254	1276	536	86-2488		~ A MC 164510*
COPPERSTONE 255	1276	538	86-2489		~ A MC 164511
COPPERSTONE 256	1276	540	86-2490		~ A MC 164512
COPPERSTONE 257	1276	542	86-2491		~ A MC 164513
COPPERSTONE 258	1276	544	86-2492		~ A MC 164514
COPPERSTONE 259	1276	546	86-2493		~ A MC 164515
COPPERSTONE 260	1276	548	86-2494		- A MC 164516
COPPERSTONE 261	1276	550	86-2495		~ A MC 164517
COPPERSTONE 262	1276	552	86-2496		~ A MC 164518
COPPERSTONE 263	1276	554	86-2497		~ A MC 164519
COPPERSTONE 264	1276	556	86-2498		~ A MC 164520
COPPERSTONE 265	1276	558	86-2499		- A MC 164521
COPPERSTONE 266	1276	560	86-2500		~ A MC 164522
COPPERSTONE 267	1276	562	86-2501		~ A MC 164523
COPPERSTONE 268	1276	564	86-2502		~ A MC 164524
COPPERSTONE 269	1276	566	86-2503		~ A MC 164525
COPPERSTONE 270	1276	568	86-2504		~ A MC 164526
COPPERSTONE 271	1276	570	86-2505		~ A MC 164527
COPPERSTONE 272	1276	572	86-2506		- A MC 164528
COPPERSTONE 273	1276	574	86-2507		~ A MC 164529
COPPERSTONE 274	1276	576	86-2508		~ A MC 164530
COPPERSTONE 275	1276	578	86-2509		~ A MC 164531
COPPERSTONE 276	1276	580	86-2510		- A MC 164532
COPPERSTONE 277	1276	582	86-2511		~ A MC 164533
COPPERSTONE 278	1276	584	86-2512		~ A MC 164534
COPPERSTONE 279	1276	586	86-2513		~ A MC 164535
COPPERSTONE 280	1276	588	86-2514		~ A MC 164536
COPPERSTONE 281	1276	590	86-2515		~ A MC 164537
COPPERSTONE 282	1276	592	86-2516		~ A MC 164538
COPPERSTONE 283	1276	594	86-2517		- A MC 164539 ✓

SEP 16 '94
 9:00 AM
 PHOENIX, ARIZONA

28

NAME OF CLAIM	ORIGINAL RECORDATION		AMENDED RECORDATION		BLM SERIAL NO.	
	BOOK	PAGE	BOOK	PAGE	SERIAL	NO.
COPPERSTONE 284	1276	596	86-2518		~ A MC	164540
COPPERSTONE 285	1276	598	86-2519		~ A MC	164541
COPPERSTONE 286	1276	600	86-2520		~ A MC	164542
COPPERSTONE 287	1276	602	86-2521		~ A MC	164543
COPPERSTONE 288	1276	604	86-2522		~ A MC	164544
COPPERSTONE 289	1276	606	86-2523		~ A MC	164545
COPPERSTONE 290	1276	608	86-2524		~ A MC	164546
COPPERSTONE 291	1276	610	86-2525		~ A MC	164547
COPPERSTONE 292	1276	612	86-2526		~ A MC	164548
COPPERSTONE 293	1276	614	86-2527		~ A MC	164549
COPPERSTONE 294	1276	616	86-2528		~ A MC	164550
COPPERSTONE 295	1276	618	86-2529		~ A MC	164551
COPPERSTONE 296	1276	620	86-2530		~ A MC	164552
COPPERSTONE 297	1276	622	86-2531		~ A MC	164553
COPPERSTONE 298	1276	624	86-2532		~ A MC	164554
COPPERSTONE 299	1276	626	86-2533		~ A MC	164555
COPPERSTONE 300	1276	628	86-2534		~ A MC	164556
COPPERSTONE 301	1276	630	86-2535		~ A MC	164557
COPPERSTONE 302	1276	632	86-2536		~ A MC	164558
COPPERSTONE 303	1276	634	86-2537		~ A MC	164559
COPPERSTONE 304	1276	636	86-2538		~ A MC	164560
COPPERSTONE 305	1276	638	86-2539		~ A MC	164561
COPPERSTONE 306	1276	640	86-2540		~ A MC	164562
COPPERSTONE 307	1276	642	86-2541		~ A MC	164563
COPPERSTONE 308	1276	644	86-2542		~ A MC	164564
COPPERSTONE 309	1276	646	86-2543		~ A MC	164565
COPPERSTONE 310	1276	648	86-2544		~ A MC	164566
COPPERSTONE 311	1276	650	86-2545		~ A MC	164567
COPPERSTONE 312	1276	652	86-2546		~ A MC	164568
COPPERSTONE 313	1276	654	86-2547		~ A MC	164569
COPPERSTONE 314	1276	656	86-2548		~ A MC	164570
COPPERSTONE 315	1276	658	86-2549		~ A MC	164571
COPPERSTONE 316	84-002461		86-2550		~ A MC	220648
COPPERSTONE 317	84-002460		86-2551		~ A MC	220649
COPPERSTONE 318	84-002462		86-2552		~ A MC	220650
COPPERSTONE 319	84-002463		86-2553		~ A MC	220651
COPPERSTONE 320	84-002464		86-2554		~ A MC	220652
COPPERSTONE 321	84-002465		86-2555		~ A MC	220653
COPPERSTONE 322	84-002466		86-2556		~ A MC	220654
COPPERSTONE 323	84-002467		86-2557		~ A MC	220655
COPPERSTONE 324	84-002468		86-2558		~ A MC	220656
COPPERSTONE 325	84-002469		86-2559		~ A MC	220657
COPPERSTONE 326	84-002470		86-2560		~ A MC	220658
COPPERSTONE 327	84-002471		86-2561		~ A MC	220659
COPPERSTONE 328	84-002472		86-2562		~ A MC	220660
COPPERSTONE 329	86-4548				~ A MC	260459
COPPERSTONE 330	86-4549				~ A MC	260460
COPPERSTONE 331	86-4550				~ A MC	260461

RECEIVED
 BLM AZ STATE OFFICE
 SEP 16 1994
 PHOENIX, ARIZONA

48

EXHIBIT "A" CONTINUED

NAME OF CLAIM	ORIGINAL RECORDATION		AMENDED RECORDATION		BLM SERIAL NO.	
	BOOK	PAGE	BOOK	PAGE	SERIAL	NO.
COPPERSTONE 332	86-4551				~ A MC	260462
COPPERSTONE 333	86-4552				~ A MC	260463
COPPERSTONE 334	86-4553				~ A MC	260464
COPPERSTONE 335	86-4554				~ A MC	260465
COPPERSTONE 336	86-4555				~ A MC	260466
COPPERSTONE 337	86-4556				~ A MC	260467
COPPERSTONE 338	86-4557				~ A MC	260468
COPPERSTONE 339	86-4558				~ A MC	260469
COPPERSTONE #340	88-5667				A MC	289984
COPPERSTONE #341	88-5602				A MC	289985
COPPERSTONE #342	88-5603				A MC	289986
COPPERSTONE #343	89-5604				A MC	289987
COPPERSTONE #344	89-5605				A MC	289988
COPPERSTONE #345	89-5606				A MC	289989
COPPERSTONE #346	89-5607				A MC	289990
COPPERSTONE #347	89-5608				A MC	289991
COPPERSTONE #348	89-5609				A MC	289992
COPPERSTONE #349	89-5610				A MC	289993
COPPERSTONE #350	89-5611				A MC	289994
COPPERSTONE #351	89-5612				A MC	289995
COPPERSTONE #352	89-5613				A MC	289996
COPPERSTONE #353	89-5614				A MC	289997
COPPERSTONE #354	89-5615				A MC	289998
COPPERSTONE #355	89-5616				A MC	289999
COPPERSTONE #356	89-5617				A MC	290000
COPPERSTONE #357	89-5618				A MC	290001
COPPERSTONE #358	89-5619				A MC	290002
COPPERSTONE #359	89-5620				A MC	290003
COPPERSTONE #360	89-5621				A MC	290004
COPPERSTONE #361	89-5622				A MC	290005
COPPERSTONE #362	89-5623				A MC	290006
COPPERSTONE #363	89-5624				A MC	290007
COPPERSTONE #364	89-5625				A MC	290008
COPPERSTONE #365	89-5626				A MC	290009
COPPERSTONE #366	89-5627				A MC	290010
COPPERSTONE #367	89-5628				A MC	290011
COPPERSTONE #368	89-5629				A MC	290012
COPPERSTONE #369	89-5630				A MC	290013
COPPERSTONE #370	89-5631				A MC	290014
COPPERSTONE #371	89-5632				A MC	290015
COPPERSTONE #372	89-5633				A MC	290016
COPPERSTONE #373	89-5634				A MC	290017
COPPERSTONE #374	89-5635				A MC	290018
COPPERSTONE #375	89-5636				A MC	290019
COPPERSTONE #376	89-5637				A MC	290020
COPPERSTONE #377	89-5638				A MC	290021
COPPERSTONE #378	89-5639				A MC	290022
COPPERSTONE #379	89-5640				A MC	290023

ARIZONA

SEP 16 1991

(P)

NAME OF CLAIM	ORIGINAL RECORDATION		AMENDED RECORDATION		BLM	
	BOOK	PAGE	BOOK	PAGE	SERIAL	NO.
COPPERSTONE #380	89	5641			A-MC	290024
COPPERSTONE #381	89	5642			A-MC	290025
COPPERSTONE #382	89	5643			A-MC	290026
COPPERSTONE #383	89	5644			A-MC	290027
COPPERSTONE #384	88	5645			A-MC	290028
COPPERSTONE #385	88	5646			A-MC	290029
COPPERSTONE #386	88	5647			A-MC	290030
COPPERSTONE #387	88	5648			A-MC	290031
COPPERSTONE #388	88	5649			A-MC	290032
COPPERSTONE #389	88	5650			A-MC	290033
COPPERSTONE #390	88	5651			A-MC	290034
COPPERSTONE #391	88	5652			A-MC	290035
COPPERSTONE #392	88	5653			A-MC	290036
COPPERSTONE #393	88	5654			A-MC	290037
COPPERSTONE #394	88	5655			A-MC	290038
COPPERSTONE #395	88	5656			A-MC	290039
COPPERSTONE #396	88	5657			A-MC	290040
COPPERSTONE #397	88	5658			A-MC	290041
COPPERSTONE #398	88	5659			A-MC	290042
COPPERSTONE #399	88	5660			A-MC	290043
COPPERSTONE #400	88	5661			A-MC	290044
COPPERSTONE #401	88	5662			A-MC	290045
COPPERSTONE #402	88	5663			A-MC	290046
COPPERSTONE #403	88	5664			A-MC	290047
COPPERSTONE #404	88	5665			A-MC	290048
COPPERSTONE #405	88	5666			A-MC	290049
COPPERSTONE #406	88	5668			A-MC	290050
COPPERSTONE #407	88	5669			A-MC	290051
COPPERSTONE #408	88	5670			A-MC	290052
COPPERSTONE #409	88	5671			A-MC	290053
COPPERSTONE #410	88	5672			A-MC	290054
COPPERSTONE #411	88	5673			A-MC	290055
COPPERSTONE #412	88	5674			A-MC	290056
COPPERSTONE #413	88	5675			A-MC	290057
COPPERSTONE #414	88	5676			A-MC	290058
COPPERSTONE #415	88	5677			A-MC	290059
COPPERSTONE #416	88	5678			A-MC	290060
COPPERSTONE #417	88	5679			A-MC	290061
COPPERSTONE #418	88	5680			A-MC	290062
COPPERSTONE #419	88	5681			A-MC	290063
COPPERSTONE #420	88	5682			A-MC	290064
COPPERSTONE #421	88	5683			A-MC	290065
COPPERSTONE #422	88	5684			A-MC	290066
COPPERSTONE #423	88	5685			A-MC	290067
COPPERSTONE #424	88	5686			A-MC	290068
COPPERSTONE #425	88	5687			A-MC	290069
COPPERSTONE #426	88	5688			A-MC	290070
COPPERSTONE #427	88	5689			A-MC	290071

RECEIVED
 SEP 16 1994
 STATE OF ARIZONA
 DEPARTMENT OF REVENUE

NAME OF CLAIM	ORIGINAL RECORDATION		AMENDED RECORDATION		BLM	
	BOOK	PAGE	BOOK	PAGE	SERIAL	NO.
COPPERSTONE #428	88	5690			A-MC	290072
COPPERSTONE #429	88	5691			A-MC	290073
COPPERSTONE #430	88	5692			A-MC	290074
COPPERSTONE #431	88	5693			A-MC	290075
COPPERSTONE #432	88	5694			A-MC	290076
COPPERSTONE #433	88	5695			A-MC	290077
COPPERSTONE #434	88	5696			A-MC	290078
COPPERSTONE #435	88	5697			A-MC	290079
COPPERSTONE #436	88	5698			A-MC	290080
COPPERSTONE #437	88	5699			A-MC	290081
COPPERSTONE #438	88	5700			A-MC	290082
COPPERSTONE #439	88	5701			A-MC	290083
COPPERSTONE #440	88	5702			A-MC	290084
COPPERSTONE #441	88	5703			A-MC	290085
COPPERSTONE #442	88	5704			A-MC	290086
COPPERSTONE #443	88	5705			A-MC	290087
COPPERSTONE #444	88	5706			A-MC	290088
COPPERSTONE #445	88	5707			A-MC	290089
COPPERSTONE #446	88	5708			A-MC	290090
COPPERSTONE #447	88	5709			A-MC	290091
COPPERSTONE #448	88	5710			A-MC	290092
COPPERSTONE #449	88	5711			A-MC	290093
COPPERSTONE #450	88	5712			A-MC	290094
COPPERSTONE #451	88	5713			A-MC	290095
COPPERSTONE #452	88	5714			A-MC	290096
COPPERSTONE #453	88	5715			A-MC	290097
COPPERSTONE #454	88	5716			A-MC	290098
COPPERSTONE #455	88	5717			A-MC	290099
COPPERSTONE #456	88	5718			A-MC	290100
COPPERSTONE #457	88	5719			A-MC	290101
COPPERSTONE #458	88	5720			A-MC	290102
COPPERSTONE #459	88	5721			A-MC	290103
COPPERSTONE #460	88	5722			A-MC	290104
COPPERSTONE #461	88	5723			A-MC	290105
COPPERSTONE #462	88	5724			A-MC	290106
COPPERSTONE #463	88	5725			A-MC	290107
COPPERSTONE #464	88	5726			A-MC	290108
COP 46	88	7050			A-MC	291242
COP 47	88	7051			A-MC	291243
COP 48	88	7052			A-MC	291244
COP 49	88	7053			A-MC	291245
COP 50	88	7054			A-MC	291246
COP 51	88	7055			A-MC	291247
COP 52	88	7056			A-MC	291248
COP 53	88	7057			A-MC	291249
COP 54	88	7058			A-MC	291250
COP 55	88	7059			A-MC	291251
COP 56	88	7060			A-MC	291252

RECEIVED
BLM ARIZONA
SEP 16 1994
BLM ARIZONA

EXHIBIT "A" CONTINUED

NAME OF CLAIM	ORIGINAL RECORDATION		AMENDED RECORDATION		BLM	
	BOOK	PAGE	BOOK	PAGE	SERIAL	NO.
COP 57	88-7061				A-MC-291253	
COP 58	88-7027				A-MC-291254	
COP 59	88-7028				A-MC-291255	
COP 60	88-7029				A-MC-291256	
COP 61	88-7030				A-MC-291257	
COP 62	88-7031				A-MC-291258	
COP 63	88-7032				A-MC-291259	
COP 64	88-7033				A-MC-291260	
COP 65	88-7034				A-MC-291261	
COP 66	88-7035				A-MC-291262	
COP 67	88-7036				A-MC-291263	
COP 68	88-7037				A-MC-291264	
COP 69	88-7038				A-MC-291265	
COP 70	88-7039				A-MC-291266	
COP 71	88-7040				A-MC-291267	
COP 72	88-7041				A-MC-291268	
COP 73	88-7042				A-MC-291269	
COP 74	88-7043				A-MC-291270	
COP 75	88-7044				A-MC-291271	
COP 76	88-7045				A-MC-291272	
COP 77	88-7046				A-MC-291273	
COP 78	88-7047				A-MC-291274	
COP 79	88-7048				A-MC-291275	
COP 80	88-7049				A-MC-291276	
COP 81	88-7000				A-MC-291277	
COP 82	88-7001				A-MC-291278	
COP 83	88-7002				A-MC-291279	
COP 84	88-7003				A-MC-291280	
COP 85	88-7004				A-MC-291281	
COP 86	88-7005				A-MC-291282	
COP 87	88-7006				A-MC-291283	
COP 88	88-7007				A-MC-291284	
COP 89	88-7008				A-MC-291285	
COP 90	88-7009				A-MC-291286	
COP 91	88-7010				A-MC-291287	
COP 92	88-7011				A-MC-291288	
COP 93	88-7012				A-MC-291289	
COP 94	88-7013				A-MC-291290	
COP 95	88-7014				A-MC-291291	
COP 96	88-7015				A-MC-291292	
COP 97	88-7016				A-MC-291293	
COP 98	88-7017				A-MC-291294	
COP 99	88-7018				A-MC-291295	
COP 100	88-7019				A-MC-291296	
COP 116	88-7020				A-MC-291297	
COP 117	88-7021				A-MC-291298	
COP 118	88-7022				A-MC-291299	
COP 119	88-7023				A-MC-291300	

PHOENIX, ARIZONA

SEP 16 1991

RECEIVED
 FEDERAL BUREAU OF INVESTIGATION
 U.S. DEPARTMENT OF JUSTICE

NAME OF CLAIM	ORIGINAL RECORDATION		AMENDED RECORDATION		BLM	
	BOOK	PAGE	BOOK	PAGE	SERIAL	NO.
COP 120	88-7024				A MC	291301
COP 121	88-7025				A MC	291302
COP 122	88-7026				A MC	291303
COP 123	88-6990				A MC	291304
COP 124	88-6991				A MC	291305
COP 125	88-6992				A MC	291306
COP 126	88-6993				A MC	291307
COP 127	88-6994				A MC	291308
COP 128	88-6995				A MC	291309
COP 129	88-6996				A MC	291310
COP 130	88-6997				A MC	291311
COP 131	88-6998				A MC	291312
COP 132	88-6999				A MC	291313

5000 AVENUE
 PHOENIX, ARIZONA

SEP 16 '94

RECEIVED
 BUREAU OF LAND MANAGEMENT

NOTICE OF TRANSFER OF INTEREST

144884
164418—
164571

220648—
220660

260459—
260469
9ji

TO WHOM IT MAY CONCERN:

Pursuant to 43 C.F.R. §3833.3, notice is hereby given that the undersigned has acquired an interest in the unpatented mining claims described below and the undersigned submits the following information relevant thereto:

1. The unpatented mining claims which are the subject of the Notice are shown on Exhibit "A" attached hereto;
2. The federal serial numbers assigned to the aforementioned claims are shown on Exhibit "A" attached hereto;
3. Attached hereto as Exhibit "A" and made a part hereof is a description of the aforementioned claims.
4. The owner of the unpatented mining claims and its mailing address is as follows:

CYPRUS COPPERSTONE GOLD CORPORATION
7200 South Alton Way
P. O. Box 3299
Englewood, Colorado 80155


Attn: Supervisor, Property Records

B.L.M. RECEIVED
OFFICE
OCT 13 1 05 PM '87
PHOENIX, ARIZONA

This Notice is hereby filed solely to comply with the Federal Land Policy and Management Act and 43 C.F.R. §3833.3.

Dated effective this 28th day of September, 1987.

CYPRUS COPPERSTONE GOLD CORPORATION

By: 

J. C. Compton
President

APPROVED



EXHIBIT "A"

RECEIVED
BLM ALBUQUERQUE OFFICE

OCT 13 1 05 PM '87

Attached to and made a part of that certain Notice of Affer of Interest dated effective the 28th day of September, 1987, covering the following described unpatented lode mining claims located in all or portions of Sections 1, 2, 10, 11, 12, 13, 14, 15, 22, 23, 24, 26 and 27, Township 6 North, Range 20 West, G&SRM, and Sections 18, 19, 20, 21 and 22 of Township 6 North, Range 19 West, Plamosa Mining District, County of La Paz, State of Arizona.

NAME OF CLAIM	ORIGINAL RECORDATION		AMENDED RECORDATION		BLM SERIAL NO.
	BOOK	PAGE	BOOK	PAGE	
COPPERSTONE 101	1254	76	86-2365		A MC 144884
COPPERSTONE 102	1254	79	86-2366		A MC 144885
COPPERSTONE 103	1254	81	86-2367		A MC 144886
COPPERSTONE 104	1254	83	86-2368		A MC 144887
COPPERSTONE 105	1254	85	86-2369		A MC 144888
COPPERSTONE 106	1254	87	86-2370		A MC 144889
COPPERSTONE 107	1254	89	86-2371		A MC 144890
COPPERSTONE 108	1254	91	86-2372		A MC 144891
COPPERSTONE 109	1254	93	86-2373		A MC 144892
COPPERSTONE 110	1254	95	86-2374		A MC 144893
COPPERSTONE 111	1254	97	86-2375		A MC 144894
COPPERSTONE 112	1254	99	86-2376		A MC 144895
COPPERSTONE 113	1254	101	86-2377		A MC 144896
COPPERSTONE 114	1254	103	86-2378		A MC 144897
COPPERSTONE 115	1254	105	86-2379		A MC 144898
COPPERSTONE 116A	1254	107	86-2380		A MC 144899
COPPERSTONE 117	1254	109	86-2381		A MC 144900
COPPERSTONE 118	1254	111	86-2382		A MC 144901
COPPERSTONE 119	1254	113	86-2383		A MC 144902
COPPERSTONE 120	1254	115	86-2384		A MC 144903
COPPERSTONE 122	1254	119	86-2385		A MC 144905
COPPERSTONE 123	1254	121	86-2386		A MC 144906
COPPERSTONE 124	1254	123	86-2387		A MC 144907
COPPERSTONE 125	1254	125	86-2388		A MC 144908
COPPERSTONE 126	1254	127	86-2389		A MC 144909
COPPERSTONE 127	1254	129	86-2390		A MC 144910
COPPERSTONE 129	1254	133	86-2391		A MC 144912
COPPERSTONE 130	1254	135	86-2392		A MC 144913
COPPERSTONE 131	1254	137	86-2393		A MC 144914
COPPERSTONE 132	1254	139	86-2394		A MC 144915
COPPERSTONE 133	1254	141	86-2395		A MC 144916
COPPERSTONE 134	1254	143	86-2396		A MC 144917
COPPERSTONE 136	1254	147	86-2397		A MC 144919
COPPERSTONE 137	1254	149	86-2398		A MC 144920
COPPERSTONE 138	1254	151	86-2399		A MC 144921
COPPERSTONE 139	1254	153	86-2400		A MC 144922
COPPERSTONE 140	1254	155	86-2401		A MC 144923
COPPERSTONE 141	1254	157	86-2402		A MC 144924
COPPERSTONE 142	1254	159	86-2403		A MC 144925

EXHIBIT "A" CONTINUED

BLM RECEIVED
 Oct 13 1 05 PM '87
 PHOENIX, ARIZONA
 BLM FIELD OFFICE

NAME OF CLAIM	ORIGINAL RECORDATION		AMENDED RECORDATION		BLM SERIAL NO
	BOOK	PAGE	BOOK	PAGE	
COPPERSTONE 143	1254	161	86-2404		A MC 144927
COPPERSTONE 144	1254	163	86-2405		A MC 144928
COPPERSTONE 145	1254	165	86-2406		A MC 144929
COPPERSTONE 146	1254	167	86-2407		A MC 144930
COPPERSTONE 147	1254	169	86-2408		A MC 144931
COPPERSTONE 148	1254	171	86-2409		A MC 144932
COPPERSTONE 149	1254	173	86-2410		A MC 144933
COPPERSTONE 150	1254	175	86-2411		A MC 144934
COPPERSTONE 151	1254	177	86-2412		A MC 144935
COPPERSTONE 152	1254	179	86-2413		A MC 144936
COPPERSTONE 153	1254	181	86-2414		A MC 144937
COPPERSTONE 154	1254	183	86-2415		A MC 144938
COPPERSTONE 155	1254	185	86-2416		A MC 144939
COPPERSTONE 156	1254	187	86-2417		A MC 144940
COPPERSTONE 157	1254	189	86-2418		A MC 144941
COPPERSTONE 158	1254	191	86-2419		A MC 144942
COPPERSTONE 159	1254	193	86-2420		A MC 144943
COPPERSTONE 160	1254	195	86-2421		A MC 144944
COPPERSTONE 161	1254	197	86-2422		A MC 144944
COPPERSTONE 162	1276	349	86-2423		A MC 164418
COPPERSTONE 163	1276	355	86-2424		A MC 164419
COPPERSTONE 164	1276	357	86-2425		A MC 164420
COPPERSTONE 165	1276	359	86-2426		A MC 164421
COPPERSTONE 166	1276	361	86-2427		A MC 164422
COPPERSTONE 167	1276	363	86-2428		A MC 164423
COPPERSTONE 168	1276	365	86-2429		A MC 164424
COPPERSTONE 169	1276	367	86-2430		A MC 164425
COPPERSTONE 170	1276	369	86-2431		A MC 164426
COPPERSTONE 171	1276	371	86-2432		A MC 164427
COPPERSTONE 172A	1276	373	86-2433		A MC 164428
COPPERSTONE 183A	1276	395	86-2434		A MC 164439
COPPERSTONE 184	1276	397	86-2435		A MC 164440
COPPERSTONE 185	1276	398	86-2436		A MC 164441
COPPERSTONE 186	1276	400	86-2437		A MC 164442
COPPERSTONE 187	1276	402	86-2438		A MC 164443
COPPERSTONE 188	1276	404	86-2439		A MC 164444
COPPERSTONE 189	1276	406	86-2440		A MC 164445
COPPERSTONE 190	1276	408	86-2441		A MC 164446
COPPERSTONE 191	1276	410	86-2442		A MC 164447
COPPERSTONE 192A	1276	412	86-2443		A MC 164448
COPPERSTONE 210	1276	448	86-2444		A MC 164466
COPPERSTONE 211	1276	450	86-2445		A MC 164467
COPPERSTONE 212	1276	452	86-2446		A MC 164468
COPPERSTONE 213	1276	454	86-2447		A MC 164469
COPPERSTONE 214	1276	456	86-2448		A MC 164470
COPPERSTONE 215	1276	458	86-2449		A MC 164471

EXHIBIT "A" CONTINUED

NAME OF CLAIM	ORIGINAL RECORDATION		AMENDED RECORDATION		BLM SERIAL NO.
	BOOK	PAGE	BOOK	PAGE	
COPPERSTONE 216	1276	460	86-2450		A MC 164472
COPPERSTONE 217	1276	462	86-2451		A MC 164473
COPPERSTONE 218	1276	464	86-2452		A MC 164474
COPPERSTONE 219	1276	466	86-2453		A MC 164475
COPPERSTONE 220	1276	468	86-2454		A MC 164476
COPPERSTONE 221	1276	470	86-2455		A MC 164477
COPPERSTONE 222	1276	472	86-2456		A MC 164478
COPPERSTONE 223	1276	474	86-2457		A MC 164479
COPPERSTONE 224	1276	476	86-2458		A MC 164480
COPPERSTONE 225	1276	478	86-2459		A MC 164481
COPPERSTONE 226	1276	480	86-2460		A MC 164482
COPPERSTONE 227	1276	482	86-2461		A MC 164483
COPPERSTONE 228	1276	484	86-2462		A MC 164484
COPPERSTONE 229	1276	486	86-2463		A MC 164485
COPPERSTONE 230	1276	488	86-2464		A MC 164486
COPPERSTONE 231	1276	490	86-2465		A MC 164487
COPPERSTONE 232	1276	492	86-2466		A MC 164488
COPPERSTONE 233	1276	494	86-2467		A MC 164489
COPPERSTONE 234	1276	496	86-2468		A MC 164490
COPPERSTONE 235	1276	498	86-2469		A MC 164491
COPPERSTONE 236	1276	500	86-2470		A MC 164492
COPPERSTONE 237	1276	502	86-2471		A MC 164493
COPPERSTONE 238	1276	504	86-2472		A MC 164494
COPPERSTONE 239	1276	506	86-2473		A MC 164495
COPPERSTONE 240	1276	508	86-2474		A MC 164496
COPPERSTONE 241	1276	510	86-2475		A MC 164497
COPPERSTONE 242	1276	512	86-2476		A MC 164498
COPPERSTONE 243	1276	514	86-2477		A MC 164499
COPPERSTONE 244	1276	516	86-2478		A MC 164500
COPPERSTONE 245	1276	518	86-2479		A MC 164501
COPPERSTONE 246	1276	520	86-2480		A MC 164502
COPPERSTONE 247	1276	522	86-2481		A MC 164503
COPPERSTONE 248	1276	524	86-2482		A MC 164504
COPPERSTONE 249	1276	526	86-2483		A MC 164505
COPPERSTONE 250	1276	528	86-2484		A MC 164506
COPPERSTONE 251	1276	530	86-2485		A MC 164507
COPPERSTONE 252	1276	532	86-2486		A MC 164508
COPPERSTONE 253	1276	534	86-2487		A MC 164509
COPPERSTONE 254	1276	536	86-2488		A MC 164510
COPPERSTONE 255	1276	538	86-2489		A MC 164511
COPPERSTONE 256	1276	540	86-2490		A MC 164512
COPPERSTONE 257	1276	542	86-2491		A MC 164513
COPPERSTONE 258	1276	544	86-2492		A MC 164514
COPPERSTONE 259	1276	546	86-2493		A MC 164515
COPPERSTONE 260	1276	548	86-2494		A MC 164516
COPPERSTONE 261	1276	550	86-2495		A MC 164517

Oct 13 1993
 PHOENIX
 BLM
 1007

EXHIBIT "A" CONTINUED

NAME OF CLAIM	ORIGINAL RECORDATION		AMENDED RECORDATION		BLM SERIAL NO.
	BOOK	PAGE	BOOK	PAGE	
COPPERSTONE 262	1276	552	86-2496		A MC 164518
COPPERSTONE 263	1276	554	86-2497		A MC 164519
COPPERSTONE 264	1276	556	86-2498		A MC 164520
COPPERSTONE 265	1276	558	86-2499		A MC 164521
COPPERSTONE 266	1276	560	86-2500		A MC 164522
COPPERSTONE 267	1276	562	86-2501		A MC 164523
COPPERSTONE 268	1276	564	86-2502		A MC 164524
COPPERSTONE 269	1276	566	86-2503		A MC 164525
COPPERSTONE 270	1276	568	86-2504		A MC 164526
COPPERSTONE 271	1276	570	86-2505		A MC 164527
COPPERSTONE 272	1276	572	86-2506		A MC 164528
COPPERSTONE 273	1276	574	86-2507		A MC 164529
COPPERSTONE 274	1276	576	86-2508		A MC 164530
COPPERSTONE 275	1276	578	86-2509		A MC 164531
COPPERSTONE 276	1276	580	86-2510		A MC 164532
COPPERSTONE 277	1276	582	86-2511		A MC 164533
COPPERSTONE 278	1276	584	86-2512		A MC 164534
COPPERSTONE 279	1276	586	86-2513		A MC 164535
COPPERSTONE 280	1276	588	86-2514		A MC 164536
COPPERSTONE 281	1276	590	86-2515		A MC 164537
COPPERSTONE 282	1276	592	86-2516		A MC 164538
COPPERSTONE 283	1276	594	86-2517		A MC 164539
COPPERSTONE 284	1276	596	86-2518		A MC 164540
COPPERSTONE 285	1276	598	86-2519		A MC 164541
COPPERSTONE 286	1276	600	86-2520		A MC 164542
COPPERSTONE 287	1276	602	86-2521		A MC 164543
COPPERSTONE 288	1276	604	86-2522		A MC 164544
COPPERSTONE 289	1276	606	86-2523		A MC 164545
COPPERSTONE 290	1276	608	86-2524		A MC 164546
COPPERSTONE 291	1276	610	86-2525		A MC 164547
COPPERSTONE 292	1276	612	86-2526		A MC 164548
COPPERSTONE 293	1276	614	86-2527		A MC 164549
COPPERSTONE 294	1276	616	86-2528		A MC 164550
COPPERSTONE 295	1276	618	86-2529		A MC 164551
COPPERSTONE 296	1276	620	86-2530		A MC 164552
COPPERSTONE 297	1276	622	86-2531		A MC 164553
COPPERSTONE 298	1276	624	86-2532		A MC 164554
COPPERSTONE 299	1276	626	86-2533		A MC 164555
COPPERSTONE 300	1276	628	86-2534		A MC 164556
COPPERSTONE 301	1276	630	86-2535		A MC 164557
COPPERSTONE 302	1276	632	86-2536		A MC 164558
COPPERSTONE 303	1276	634	86-2537		A MC 164559
COPPERSTONE 304	1276	636	86-2538		A MC 164560
COPPERSTONE 305	1276	638	86-2539		A MC 164561
COPPERSTONE 306	1276	640	86-2540		A MC 164562
COPPERSTONE 307	1276	642	86-2541		A MC 164563

RECEIVED
 BLM DISTRICT OFFICE
 OCT 13 1 05 PM '97

EXHIBIT "A" CONTINUED

NAME OF CLAIM	ORIGINAL RECORDATION		AMENDED RECORDATION		BLM SERIAL NO.
	BOOK	PAGE	BOOK	PAGE	
COPPERSTONE 308	1276	644	86-2542		A MC 164564
COPPERSTONE 309	1276	646	86-2543		A MC 164565
COPPERSTONE 310	1276	648	86-2544		A MC 164566
COPPERSTONE 311	1276	650	86-2545		A MC 164567
COPPERSTONE 312	1276	652	86-2546		A MC 164568
COPPERSTONE 313	1276	654	86-2547		A MC 164569
COPPERSTONE 314	1276	656	86-2548		A MC 164570
COPPERSTONE 315	1276	658	86-2549		A MC 164571 ✓
COPPERSTONE 316	84-002461		86-2550		A MC 220648
COPPERSTONE 317	84-002460		86-2551		A MC 220649
COPPERSTONE 318	84-002462		86-2552		A MC 220650
COPPERSTONE 319	84-002463		86-2553		A MC 220651
COPPERSTONE 320	84-002464		86-2554		A MC 220652
COPPERSTONE 321	84-002465		86-2555		A MC 220653
COPPERSTONE 322	84-002466		86-2556		A MC 220654
COPPERSTONE 323	84-002467		86-2557		A MC 220655
COPPERSTONE 324	84-002468		86-2558		A MC 220656
COPPERSTONE 325	84-002469		86-2559		A MC 220657
COPPERSTONE 326	84-002470		86-2560		A MC 220658
COPPERSTONE 327	84-002471		86-2561		A MC 220659
COPPERSTONE 328	84-002472		86-2562		A MC 220660 ✓
COPPERSTONE 329	86-4548				A MC 260459
COPPERSTONE 330	86-4549				A MC 260460
COPPERSTONE 331	86-4550				A MC 260461
COPPERSTONE 332	86-4551				A MC 260462
COPPERSTONE 333	86-4552				A MC 260463
COPPERSTONE 334	86-4553				A MC 260464
COPPERSTONE 335	86-4554				A MC 260465
COPPERSTONE 336	86-4555				A MC 260466
COPPERSTONE 337	86-4556				A MC 260467
COPPERSTONE 338	86-4557				A MC 260468
COPPERSTONE 339	86-4558				A MC 260469

RECEIVED
BLM FIELD OFFICE
PHOENIX, ARIZONA
OCT 13 1 06 PM '87

MULTIPLE USE, INC.
GREAT AMERICAN TOWER
3200 N. CENTRAL AVE. SUITE 670
PHOENIX, ARIZONA 85012

259274
263181 *ep*
PHONE (602) 263-0771

October 6, 1987

RECEIVED
B.L.M. AZ STATE OFFICE
OCT 08 1987
7:45 A.M.
PHOENIX, ARIZONA

Bureau of Land Management
3707 N. 7th St.
P.O. Box 16563
Phoenix, Arizona 85011

Re: Big Nob's Affidavit of Labor - RPM #1 through #4


Gentlemen:

Enclosed for filing with your office is a copy of the Affidavit of Labor for Big Nob Mining, Inc.'s (owner) RPM #1 through #4 placer mining claims and the RPM #1 through #4 lode mining claims.

²⁶ After this Affidavit of Labor is filed with your office, please mail confirmation to Multiple Use, Inc., at the above listed address.

Respectfully submitted,

MULTIPLE USE, INC.



Brian Tognoni
Mineral Land Manager

BHT/ntl
Enclosure

RECEIVED
B.L.M. AZ STATE OFFICE

OCT 08 1987

7:45 A.M.
PHOENIX, ARIZONA

**AFFIDAVIT OF LABOR PERFORMED
AND IMPROVEMENTS MADE**

STATE OF ARIZONA)
County of Maricopa) ss.

ROBERT L. WEISS, being duly sworn, deposes and says that he is a citizen of the United States and more than twenty-one years of age, and resides at Chandler, Maricopa County, State of Arizona and is personally acquainted with the mining claims known as the RPM #1 through #4 placer mining claims recorded in the Pinal County Recorders Office, and the BLM as AMC 259274 through 259277 in said Section 1, Township 7 South, Range 2 East, G&SRB&M, Pinal County, Arizona and the RPM #1 through 26 lode mining claims recorded in the Pinal County Recorders Office, and the BLM as AMC 263181 through 263206, in said Section 1.

Between the 1st day of April, 1987 and the 1st day of September, 1987 at least three thousand dollars (\$3,000) worth of work and improvements were done and performed upon said claims, not including the location work for said claims.

Such work and improvements were made at the expense of Big Nob Mining, Inc. owner of said claims, for the purpose of complying with the laws of the United States and the State of Arizona pertaining to assessment of annual work, and each claim was improved at a minimum of one hundred dollars (\$100), and Robert Weiss, Richard P. Murray, John Weiss, Joe Overton and Bill Nichols were men who labored upon said claims, did said work and improvements, the same being as follows, to-wit:

Road improvement and drilling, blasting, excavating, crushing, screening and hauling Decorative Granite. The equipment used was: Sullivan model MS4E extendable boom ram air track drill on crawler chassis; chain feed for 12' change of 1 1/2" sectional steel; extendable boom with 5' extension; with VCR-360 valveless rotary percussion drill; Gardner Denver model SAUTWB 1200 portable air compressor with Detroit Diesel 8V-71T (350 hp) diesel engine; D9H Caterpillar with dozer & ripper; crusher; screening plant; and, trucks.

Robert Weiss
Robert L. Weiss

Subscribed and sworn to before me this 4th day of September, 1987.

Janice J. Stevens
Notary Public
Comm. Exp. 6-17-89

NOTICE!!

These documents have been scanned!

Do not place un-scanned documents beneath this notice!

Do not remove this notice from this file!

GPO Jacket No. 560-102
Print Order 61540
Rise Business Services, LLC
Job=AZ15 8/2/2019



Box Number= AZ15204



Claim Begin-End: AMC260459-AMC260469

4 Annual Filings



AZ15204-5

AMC262634-AMC265778

AMC 98423
98957
105953
108058
144884
164418
220648
260459
335231

WHEN RECORDED, RETURN TO:
Marc A. Marra, Esq.
Fennemore Craig, P.C.
2394 East Camelback Road, Suite 600
Phoenix, Arizona 85016-3429

STATE OF ARIZONA)
) ss:
County of Maricopa)

**AFFIDAVIT OF ANNUAL CLAIM MAINTENANCE FEE PAYMENT AND
NOTICE OF INTENT TO HOLD MINING CLAIMS**


The undersigned Affiant, being duly sworn, deposes and states that:

1. I am a citizen of the United States and am at least eighteen (18) years of age;
2. I reside in the City of Phoenix, Maricopa County, Arizona;
3. I am an authorized agent for the ANGIE PATCH SURVIVOR'S TRUST and the DANIEL L. PATCH CREDIT TRUST (collectively, "Claimant"), whose address is Angie Patch, 8557 East Via De Viva, Scottsdale, Arizona 85258;
4. Claimant owns and maintains certain unpatented lode mining claims, placer mining claims, mill sites, and/or tunnel sites situated in La Paz County, Arizona as more particularly described on Exhibit A, which is attached hereto and incorporated herein by this reference (the "Claims");
5. Claimant is personally acquainted with the Claims;
6. Claimant intends to hold the Claims for the assessment year ending September 1, 2019;
7. Payment of the annual claim maintenance fee ("*Maintenance Fee*") of \$155.00 for every lode mining claim, mill site, and tunnel site, and \$155.00 for every 20 acres or portion thereof contained in each placer mining claim, has been made as evidenced by the Bureau of Land Management receipt, a copy of which is attached hereto and incorporated herein by this reference; and
8. Payment of the Maintenance Fee has been made in lieu of recording an affidavit of performance of annual assessment work for the purpose of complying with the laws, rules and regulations of the United States and/or Arizona relating to owning, holding and maintaining the Claims.

[Signature on following page] 2018 JUL 5 - 700 810Z

14005254

#4205487

RECEIVED
2018 JUL 12 10 18 AM
ENTERED
BY: 

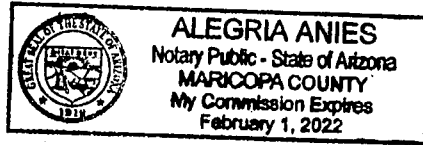
Affiant executes this Affidavit of Annual Claim Maintenance Fee Payment and Notice of Intent to Hold Mining Claims on this 18th day of June, 2018.

Michele L. Van Quathem
Michele L. Van Quathem, authorized agent

The foregoing Affidavit of Annual Claim Maintenance Fee Payment and Notice of Intent to Hold Mining Claims dated the 18th day of June, 2018, prepared for the benefit of the Angie Patch Survivor's Trust and the Daniel L. Patch Credit Trust, consisting of a total of twelve (12) pages, was sworn, subscribed and acknowledged before me this 18th day of June, 2018, by Michele L. Van Quathem, authorized agent of Angie Patch Survivor's Trust and the Daniel L. Patch Credit Trust, for and on behalf thereof.

IN WITNESS WHEREOF, I hereunto set my hand and official seal.

Alegria Anies
Notary Public



RECEIVED
NOTARY STATE OFFICE
2018 JUL -5 A 11:44
PHOENIX, ARIZONA

EXHIBIT A
TO AFFIDAVIT OF ANNUAL CLAIM MAINTENANCE FEE PAYMENT AND
NOTICE OF INTENT TO HOLD MINING CLAIMS

Unpatented mining claims situated in the Plomosa Mining District (a/k/a the Bouse Mining District) in Sections 18, 19, 20, 21 and 22, Township 6 North, Range 19 West; Sections 1, 2, 11, 12, 13, 14, 22, 23, 24, 25, 26 and 27, Township 6 North, Range 20 West; G&SRB&M, La Paz County, Arizona, the names of which together with the book and page and/or document numbers of recording of the location notices, and amendments thereto, in the official records of said La Paz County, Arizona (or Yuma County, Arizona to the extent recorded therein prior to the establishment of La Paz County, Arizona), and the serial numbers assigned by the Arizona State Office of the Bureau of Land Management, are as follows:

No.	Claim Name	Book / Page; Document No.	BLM Serial No.
1	COPPERSTONE #30	1151 / 145; 86-2329	AMC98423
2	COPPERSTONE #31	1151 / 148; 86-2330	AMC98424
3	COPPERSTONE #32	1151 / 149; 86-2331	AMC98425
4	COPPERSTONE #33	1151 / 150; 86-2332	AMC98426
5	COPPERSTONE #34	1151 / 151; 86-2333	AMC98427
6	COPPERSTONE #35	1151 / 152; 86-2334	AMC98428
7	COPPERSTONE #36	1151 / 153; 86-2335	AMC98429
8	COPPERSTONE #37	1151 / 154; 86-2336	AMC98430
9	COPPERSTONE #38	1151 / 155; 86-2337	AMC98431
10	COPPERSTONE #39	1151 / 156; 86-2338	AMC98432
11	COPPERSTONE #40	1151 / 157; 86-2339	AMC98433
12	COPPERSTONE #41	1152 / 181; 86-2340	AMC98957
13	COPPERSTONE #42	1152 / 183; 86-2341	AMC98958
14	COPPERSTONE #43	1152 / 185; 86-2342	AMC98959
15	COPPERSTONE #44	1152 / 187; 86-2343	AMC98960
16	COPPERSTONE #45	1152 / 189; 86-2344	AMC98961
17	COPPERSTONE #46	1152 / 191; 86-2345	AMC98962
18	COPPERSTONE #47	1152 / 193; 86-2346	AMC98963
19	COPPERSTONE #48	1152 / 195; 86-2347	AMC98964
20	COPPERSTONE #49	1152 / 197; 86-2348	AMC98965
21	COPPERSTONE #50	1152 / 199; 86-2349	AMC98966
22	COPPERSTONE #51	1152 / 201; 86-2350	AMC98967
23	COPPERSTONE #52	1152 / 203; 86-2351	AMC98968

PHOENIX, ARIZONA

2013 JUL -5 A 11:44

RECEIVED
 BUREAU OF LAND MANAGEMENT

No.	Claim Name	Book / Page; Document No.	BLM Serial No.
24	COPPERSTONE #53	1152 / 205; 86-2352	AMC98969
25	COPPERSTONE #54	1152 / 763; 86-2353	AMC98970
26	COPPERSTONE #55	1152 / 765; 86-2354	AMC98971
27	COPPERSTONE #56	1152 / 767; 86-2355	AMC98972
28	COPPERSTONE #57	1152 / 769; 86-2356	AMC98973
29	COPPERSTONE #58	1152 / 771; 86-2357	AMC98974
30	COPPERSTONE #59	1152 / 773; 86-2358	AMC98975
31	COPPERSTONE #60	1152 / 775; 86-2359	AMC98976
32	COPPERSTONE #61	1152 / 777; 86-2360	AMC98977
33	COPPERSTONE #62	1152 / 779; 86-2361	AMC98978
34	COPPERSTONE #63	1152 / 781; 86-2362	AMC98979
35	IRON REEF #1	1168 / 69	AMC105953
36	IRON REEF #2	1168 / 72	AMC105954
37	IRON REEF #3	1168 / 74	AMC105955
38	IRON REEF #4	1168 / 74	AMC105956
39	IRON REEF #5	1168 / 78	AMC105957
40	IRON REEF #6	1168 / 68	AMC105958
41	IRON REEF #7	1168 / 82	AMC105959
42	IRON REEF #8	1168 / 84	AMC105960
43	IRON REEF #9	1168 / 86	AMC105961
44	IRON REEF #10	1168 / 88	AMC105962
45	COPPERSTONE #64	1173 / 716; 86-2363	AMC108058
46	COPPERSTONE #65	1173 / 719; 86-2364	AMC108059
47	COPPERSTONE 101	1254 / 76; 86-2365	AMC144884
48	COPPERSTONE 102	1254 / 79; 86-2366	AMC144885
49	COPPERSTONE 103	1254 / 81; 86-2367	AMC144886
50	COPPERSTONE 104	1254 / 83; 86-2368	AMC144887
51	COPPERSTONE 105	1254 / 85; 86-2369	AMC144888
52	COPPERSTONE 106	1254 / 87; 86-2370	AMC144889
53	COPPERSTONE 107	1254 / 89; 86-2371	AMC144890
54	COPPERSTONE 108	1254 / 91; 86-2372	AMC144891
55	COPPERSTONE 109	1254 / 93; 86-2373	AMC144892
56	COPPERSTONE 110	1254 / 95; 86-2374	AMC144893
57	COPPERSTONE 111	1254 / 97; 86-2375	AMC144894
58	COPPERSTONE 112	1254 / 99; 86-2376	AMC144895
59	COPPERSTONE 113	1254 / 101; 86-2377	AMC144896

PHOENIX, ARIZONA

2018 JUL -5 A 11:44

RECEIVED
BLM PHOENIX OFFICE

No.	Claim Name	Book / Page; Document No.	BLM Serial No.
60	COPPERSTONE 114	1254 / 103; 86-2378	AMC144897
61	COPPERSTONE 115	1254 / 105; 86-2379	AMC144898
62	COPPERSTONE 116A	1254 / 107; 86-2380	AMC144899
63	COPPERSTONE 117	1254 / 109; 86-2381	AMC144900
64	COPPERSTONE 118	1254 / 111; 86-2382	AMC144901
65	COPPERSTONE 119	1254 / 113; 86-2383	AMC144902
66	COPPERSTONE 120	1254 / 115; 86-2384	AMC144903
67	COPPERSTONE 122	1254 / 119; 86-2385	AMC144905
68	COPPERSTONE 123	1254 / 121; 86-2386	AMC144906
69	COPPERSTONE 124	1254 / 123; 86-2387	AMC144907
70	COPPERSTONE 125	1254 / 125; 86-2388	AMC144908
71	COPPERSTONE 126	1254 / 127; 86-2389	AMC144909
72	COPPERSTONE 127	1254 / 129; 86-2390	AMC144910
73	COPPERSTONE 129	1254 / 133; 86-2391	AMC144912
74	COPPERSTONE 130	1254 / 135; 86-2392	AMC144913
75	COPPERSTONE 131	1254 / 137; 86-2393	AMC144914
76	COPPERSTONE 132	1254 / 139; 86-2394	AMC144915
77	COPPERSTONE 133	1254 / 141; 86-2395	AMC144916
78	COPPERSTONE 134	1254 / 143; 86-2396	AMC144917
79	COPPERSTONE 136	1254 / 147; 86-2397	AMC144919
80	COPPERSTONE 137	1254 / 149; 86-2398	AMC144920
81	COPPERSTONE 138	1254 / 151; 86-2399	AMC144921
82	COPPERSTONE 139	1254 / 153; 86-2400	AMC144922
83	COPPERSTONE 140	1254 / 155; 86-2401	AMC144923
84	COPPERSTONE 141	1254 / 157; 86-2402	AMC144924
85	COPPERSTONE 142	1254 / 159; 86-2403	AMC144925
86	COPPERSTONE 143	1254 / 161; 86-2404	AMC144926
87	COPPERSTONE 144	1254 / 163; 86-2405	AMC144927
88	COPPERSTONE 145	1254 / 165; 86-2406	AMC144928
89	COPPERSTONE 146	1254 / 167; 86-2407	AMC144929
90	COPPERSTONE 147	1254 / 169; 86-2408	AMC144930
91	COPPERSTONE 148	1254 / 171; 86-2409	AMC144931
92	COPPERSTONE 149	1254 / 173; 86-2410	AMC144932
93	COPPERSTONE 150	1254 / 175; 86-2411	AMC144933
94	COPPERSTONE 151	1254 / 177; 86-2412	AMC144934
95	COPPERSTONE 152	1254 / 179; 86-2413	AMC144935

PHOENIX, ARIZONA

2010 JUL - 5 A 11:44

RECEIVED

No.	Claim Name	Book / Page; Document No.	BLM Serial No.
96	COPPERSTONE 153	1254 / 181; 86-2414	AMC144936
97	COPPERSTONE 154	1254 / 183; 86-2415	AMC144937
98	COPPERSTONE 155	1254 / 185; 86-2416	AMC144938
99	COPPERSTONE 156	1254 / 187; 86-2417	AMC144939
100	COPPERSTONE 157	1254 / 189; 86-2418	AMC144940
101	COPPERSTONE 158	1254 / 191; 86-2419	AMC144941
102	COPPERSTONE 159	1254 / 193; 86-2420	AMC144942
103	COPPERSTONE 160	1254 / 195; 86-2421	AMC144943
104	COPPERSTONE 161	1254 / 197; 86-2422	AMC144944
105	COPPERSTONE 162	1276 / 349; 86-2423	AMC164418
106	COPPERSTONE 163	1276 / 355; 86-2424	AMC164419
107	COPPERSTONE 164	1276 / 357; 86-2425	AMC164420
108	COPPERSTONE 165	1276 / 359; 86-2426	AMC164421
109	COPPERSTONE 166	1276 / 361; 86-2427	AMC164422
110	COPPERSTONE 167	1276 / 363; 86-2428	AMC164423
111	COPPERSTONE 168	1276 / 365; 86-2429	AMC164424
112	COPPERSTONE 169	1276 / 367; 86-2430	AMC164425
113	COPPERSTONE 170	1276 / 369; 86-2431	AMC164426
114	COPPERSTONE 171	1276 / 371; 86-2432	AMC164427
115	COPPERSTONE 172A	1276 / 373; 86-2433	AMC164428
116	COPPERSTONE 183A	1276 / 395; 86-2434	AMC164439
117	COPPERSTONE 184	1276 / 397; 86-2435	AMC164440
118	COPPERSTONE 185	1276 / 398; 86-2436	AMC164441
119	COPPERSTONE 186	1276 / 400; 86-2437	AMC164442
120	COPPERSTONE 187	1276 / 402; 86-2438	AMC164443
121	COPPERSTONE 188	1276 / 404; 86-2439	AMC164444
122	COPPERSTONE 189	1276 / 406; 86-2440	AMC164445
123	COPPERSTONE 190	1276 / 408; 86-2441	AMC164446
124	COPPERSTONE 191	1276 / 410; 86-2442	AMC164447
125	COPPERSTONE 192A	1276 / 412; 86-2443	AMC164448
126	COPPERSTONE 210	1276 / 448; 86-2444	AMC164466
127	COPPERSTONE 211	1276 / 450; 86-2445	AMC164467
128	COPPERSTONE 212	1276 / 452; 86-2446	AMC164468
129	COPPERSTONE 213	1276 / 454; 86-2447	AMC164469
130	COPPERSTONE 214	1276 / 456; 86-2448	AMC164470
131	COPPERSTONE 215	1276 / 458; 86-2449	AMC164471

PHOENIX, ARIZONA

2018 JUL -5 A 11:44

RECEIVED

RECEIVED
STATE OFFICE

JUL 5 - 11 A

PHOENIX, ARIZONA

No.	Claim Name	Book / Page; Document No.	BLM Serial No.
167	COPPERSTONE 251	1276 / 530; 86-2485	AMC164507
166	COPPERSTONE 250	1276 / 528; 86-2484	AMC164506
165	COPPERSTONE 249	1276 / 526; 86-2483	AMC164505
164	COPPERSTONE 248	1276 / 524; 86-2482	AMC164504
163	COPPERSTONE 247	1276 / 522; 86-2481	AMC164503
162	COPPERSTONE 246	1276 / 520; 86-2480	AMC164502
161	COPPERSTONE 245	1276 / 518; 86-2479	AMC164501
160	COPPERSTONE 244	1276 / 516; 86-2478	AMC164500
159	COPPERSTONE 243	1276 / 514; 86-2477	AMC164499
158	COPPERSTONE 242	1276 / 512; 86-2476	AMC164498
157	COPPERSTONE 241	1276 / 510; 86-2475	AMC164497
156	COPPERSTONE 240	1276 / 508; 86-2474	AMC164496
155	COPPERSTONE 239	1276 / 506; 86-2473	AMC164495
154	COPPERSTONE 238	1276 / 504; 86-2472	AMC164494
153	COPPERSTONE 237	1276 / 502; 86-2471	AMC164493
152	COPPERSTONE 236	1276 / 500; 86-2470	AMC164492
151	COPPERSTONE 235	1276 / 498; 86-2469	AMC164491
150	COPPERSTONE 234	1276 / 496; 86-2468	AMC164490
149	COPPERSTONE 233	1276 / 494; 86-2467	AMC164489
148	COPPERSTONE 232	1276 / 492; 86-2466	AMC164488
147	COPPERSTONE 231	1276 / 490; 86-2465	AMC164487
146	COPPERSTONE 230	1276 / 488; 86-2464	AMC164486
145	COPPERSTONE 229	1276 / 486; 86-2463	AMC164485
144	COPPERSTONE 228	1276 / 484; 86-2462	AMC164484
143	COPPERSTONE 227	1276 / 482; 86-2461	AMC164483
142	COPPERSTONE 226	1276 / 480; 86-2460	AMC164482
141	COPPERSTONE 225	1276 / 478; 86-2459	AMC164481
140	COPPERSTONE 224	1276 / 476; 86-2458	AMC164480
139	COPPERSTONE 223	1276 / 474; 86-2457	AMC164479
138	COPPERSTONE 222	1276 / 472; 86-2456	AMC164478
137	COPPERSTONE 221	1276 / 470; 86-2455	AMC164477
136	COPPERSTONE 220	1276 / 468; 86-2454	AMC164476
135	COPPERSTONE 219	1276 / 466; 86-2453	AMC164475
134	COPPERSTONE 218	1276 / 462; 86-2452	AMC164474
133	COPPERSTONE 217	1276 / 462; 86-2451	AMC164473
132	COPPERSTONE 216	1276 / 460; 86-2450	AMC164472

RECEIVED
 OFFICE OF THE STATE CLERK

July 5 - 10 1012

PHOENIX, ARIZONA

No.	Claim Name	Book / Page; Document No.	BLM Serial No.
168	COPPERSTONE 252	1276 / 532; 86-2486	AMC164508
169	COPPERSTONE 253	1276 / 534; 86-2487	AMC164509
170	COPPERSTONE 254	1276 / 536; 86-2488	AMC164510
171	COPPERSTONE 255	1276 / 538; 86-2489	AMC164511
172	COPPERSTONE 256	1276 / 540; 86-2490	AMC164512
173	COPPERSTONE 257	1276 / 542; 86-2491	AMC164513
174	COPPERSTONE 258	1276 / 544; 86-2492	AMC164514
175	COPPERSTONE 259	1276 / 546; 86-2493	AMC164515
176	COPPERSTONE 260	1276 / 548; 86-2494	AMC164516
177	COPPERSTONE 261	1276 / 550; 86-2495	AMC164517
178	COPPERSTONE 262	1276 / 552; 86-2496	AMC164518
179	COPPERSTONE 263	1276 / 554; 86-2497	AMC164519
180	COPPERSTONE 264	1276 / 556; 86-2498	AMC164520
181	COPPERSTONE 265	1276 / 558; 86-2499	AMC164521
182	COPPERSTONE 266	1276 / 560; 86-2500	AMC164522
183	COPPERSTONE 267	1276 / 562; 86-2501	AMC164523
184	COPPERSTONE 268	1276 / 564; 86-2502	AMC164524
185	COPPERSTONE 269	1276 / 566; 86-2503	AMC164525
186	COPPERSTONE 270	1276 / 568; 86-2504	AMC164526
187	COPPERSTONE 271	1276 / 570; 86-2505	AMC164527
188	COPPERSTONE 272	1276 / 572; 86-2506	AMC164528
189	COPPERSTONE 273	1276 / 574; 86-2507	AMC164529
190	COPPERSTONE 274	1276 / 576; 86-2508	AMC164530
191	COPPERSTONE 275	1276 / 578; 86-2509	AMC164531
192	COPPERSTONE 276	1276 / 580; 86-2510	AMC164532
193	COPPERSTONE 277	1276 / 582; 86-2511	AMC164533
194	COPPERSTONE 278	1276 / 584; 86-2512	AMC164534
195	COPPERSTONE 279	1276 / 586; 86-2513	AMC164535
196	COPPERSTONE 280	1276 / 588; 86-2514	AMC164536
197	COPPERSTONE 281	1276 / 590; 86-2515	AMC164537
198	COPPERSTONE 282	1276 / 592; 86-2516	AMC164538
199	COPPERSTONE 283	1276 / 594; 86-2517	AMC164539
200	COPPERSTONE 284	1276 / 596; 86-2518	AMC164540
201	COPPERSTONE 285	1276 / 598; 86-2519	AMC164541
202	COPPERSTONE 286	1276 / 600; 86-2520	AMC164542
203	COPPERSTONE 287	1276 / 602; 86-2521	AMC164543

RECEIVED
STATE OFFICE

July 5 - 1987

PHOENIX, ARIZONA

No.	Claim Name	Book / Page; Document No.	BLM Serial No.
204	COPPERSTONE 288	1276 / 604; 86-2522	AMC164544
205	COPPERSTONE 289	1276 / 606; 86-2523	AMC164545
206	COPPERSTONE 290	1276 / 608; 86-2524	AMC164546
207	COPPERSTONE 291	1276 / 610; 86-2525	AMC164547
208	COPPERSTONE 292	1276 / 612; 86-2526	AMC164548
209	COPPERSTONE 293	1276 / 614; 86-2527	AMC164549
210	COPPERSTONE 294	1276 / 616; 86-2528	AMC164550
211	COPPERSTONE 295	1276 / 618; 86-2529	AMC164551
212	COPPERSTONE 296	1276 / 620; 86-2530	AMC164552
213	COPPERSTONE 297	1276 / 622; 86-2531	AMC164553
214	COPPERSTONE 298	1276 / 624; 86-2532	AMC164554
215	COPPERSTONE 299	1276 / 626; 86-2533	AMC164555
216	COPPERSTONE 300	1276 / 628; 86-2534	AMC164556
217	COPPERSTONE 301	1276 / 630; 86-2535	AMC164557
218	COPPERSTONE 302	1276 / 632; 86-2536	AMC164558
219	COPPERSTONE 303	1276 / 634; 86-2537	AMC164559
220	COPPERSTONE 304	1276 / 636; 86-2538	AMC164560
221	COPPERSTONE 305	1276 / 638; 86-2539	AMC164561
222	COPPERSTONE 306	1276 / 640; 86-2540	AMC164562
223	COPPERSTONE 307	1276 / 642; 86-2541	AMC164563
224	COPPERSTONE 308	1276 / 644; 86-2542	AMC164564
225	COPPERSTONE 309	1276 / 646; 86-2543	AMC164565
226	COPPERSTONE 310	1276 / 648; 86-2544	AMC164566
227	COPPERSTONE 311	1276 / 650; 86-2545	AMC164567
228	COPPERSTONE 312	1276 / 652; 86-2546	AMC164568
229	COPPERSTONE 313	1276 / 654; 86-2547	AMC164569
230	COPPERSTONE 314	1276 / 656; 86-2548	AMC164570
231	COPPERSTONE 315	1276 / 658; 86-2549	AMC164571
232	COPPERSTONE 316	84-2460; 86-2550	AMC220648
233	COPPERSTONE 317	84-2461; 86-2551	AMC220649
234	COPPERSTONE 318	84-2462; 86-2552	AMC220650
235	COPPERSTONE 319	84-2463; 86-2553	AMC220651
236	COPPERSTONE 320	84-2464; 86-2554	AMC220652
237	COPPERSTONE 321	84-2465; 86-2555	AMC220653
238	COPPERSTONE 322	84-2466; 86-2556	AMC220654
239	COPPERSTONE 323	84-2467; 86-2557	AMC220655

No.	Claim Name	Book / Page; Document No.	BLM Serial No.
240	COPPERSTONE 324	84-2468; 86-2558	AMC220656
241	COPPERSTONE 325	84-2469; 86-2559	AMC220657
242	COPPERSTONE 326	84-2470; 86-2560	AMC220658
243	COPPERSTONE 327	84-2471; 86-2561	AMC220659
244	COPPERSTONE 328	84-2472; 86-2562	AMC220660
245	COPPERSTONE 329	86-4548	AMC260459
246	COPPERSTONE 330	86-4549	AMC260460
247	COPPERSTONE 331	86-4550	AMC260461
248	COPPERSTONE 332	86-4551	AMC260462
249	COPPERSTONE 333	86-4552	AMC260463
250	COPPERSTONE 334	86-4553	AMC260464
251	COPPERSTONE 335	86-4554	AMC260465
252	COPPERSTONE 336	86-4555	AMC260466
253	COPPERSTONE 337	86-4556	AMC260467
254	COPPERSTONE 338	86-4557	AMC260468
255	COPPERSTONE 339	86-4558	AMC260469
256	COPPERSTONE #1	95-03966	AMC335231
257	COPPERSTONE #2	95-03967	AMC335232
258	COPPERSTONE #3	95-03968	AMC335233
259	COPPERSTONE #4	95-03969	AMC335234
260	COPPERSTONE #5	95-03970	AMC335235
261	COPPERSTONE #6	95-03971	AMC335236
262	COPPERSTONE #7	95-03972	AMC335237
263	COPPERSTONE #8	95-03973	AMC335238
264	COPPERSTONE #9	95-03974	AMC335239
265	COPPERSTONE #10	95-03975	AMC335240
266	COPPERSTONE #11	95-03976	AMC335241
267	COPPERSTONE #12	95-03977	AMC335242
268	COPPERSTONE #13	95-03978	AMC335243
269	COPPERSTONE #14	95-03979	AMC335244
270	COPPERSTONE #15	95-03980	AMC335245
271	COPPERSTONE #16	95-03981	AMC335246
272	COPPERSTONE #17	95-03982	AMC335247
273	COPPERSTONE #18	95-03983	AMC335248
274	COPPERSTONE #19	95-03984	AMC335249
275	COPPERSTONE #20	95-03985	AMC335250

PHOENIX, ARIZONA

2010 JUL - 5 A 11:44

RECEIVED
BLM FIELD OFFICE

No.	Claim Name	Book / Page; Document No.	BLM Serial No.
276	COPPERSTONE #21	95-03986	AMC335251
277	COPPERSTONE #22	95-03987	AMC335252
278	COPPERSTONE #23	95-03988	AMC335253
279	COPPERSTONE #24	95-03989	AMC335254
280	COPPERSTONE #25	95-03990	AMC335255
281	COPPERSTONE #26	95-03991	AMC335256
282	COPPERSTONE #27	95-03992	AMC335257
283	COPPERSTONE #28	95-03993	AMC335258
284	COPPERSTONE #29	95-03994	AMC335259

284 claims @ \$155/claim = \$44,020.00

RECEIVED
OFFICE
2010 JUL -5 A 11:44
PHOENIX, ARIZONA

United States Department of the Interior
Bureau of Land Management
 DIV OF LANDS, MINRLS & ENERGY
 ONE N CENTRAL AVE
 PHOENIX, AZ 85004 -4427
 Phone: 602-417-9200

Receipt

No: 4205487

Transaction #: 4320426	
Date of Transaction: 07/05/2018	
CUSTOMER:	
ANGIE PATCH SURVIVOR'S TRUST 8557 E VIA DE VIVA SCOTTSDALE, AZ 85258-3948 US	

LINE #	QTY	DESCRIPTION	REMARKS	UNIT PRICE	TOTAL
1	1.00	LOCATABLE MINERALS / MINING CLAIMS- NOT NEW-UNADJUD, ONE AUTH NO. ONLY / MINING CLAIM MONEY RECEIVED CASES: AMC98423/\$44020.00	MAINT 2019/284	- n/a -	44020.00
TOTAL:					\$44,020.00

PAYMENT INFORMATION			
1	AMOUNT:	44020.00	POSTMARKED: N/A
	TYPE:	CHECK	RECEIVED: 07/05/2018
	CHECK NO:	91371	
	NAME:	FENNEMORE CRAIG PC 2394 E CAMELBACK RD STE 600 PHOENIX AZ 85016 US	

REMARKS


This receipt was generated by the automated BLM Collections and Billing System and is a paper representation of a portion of the official electronic record contained therein.

Affiant executes this Affidavit of Annual Claim Maintenance Fee Payment and Notice of Intent to Hold Mining Claims on this 27th day of July, 2017.

Michele L. Van Quathem
Michele L. Van Quathem, authorized agent

The foregoing Affidavit of Annual Claim Maintenance Fee Payment and Notice of Intent to Hold Mining Claims dated the 27th day of July, 2017, prepared for the benefit of the Angie Patch Survivor's Trust and the Daniel L. Patch Credit Trust, consisting of a total of twelve (12) pages, was sworn, subscribed and acknowledged before me this 27th day of July, 2017, by Michele L. Van Quathem, authorized agent of Angie Patch Survivor's Trust and the Daniel L. Patch Credit Trust, for and on behalf thereof.

IN WITNESS WHEREOF, I hereunto set my hand and official seal.



Samantha Frazier
Notary Public

RECEIVED
PLM AZ STATE OFFICE
2011 AUG - 2 P 1:16
PHOENIX, ARIZONA

EXHIBIT A
TO AFFIDAVIT OF ANNUAL CLAIM MAINTENANCE FEE PAYMENT AND
NOTICE OF INTENT TO HOLD MINING CLAIMS

Unpatented mining claims situated in the Plomosa Mining District (a/k/a the Bouse Mining District) in Sections 18, 19, 20, 21 and 22, Township 6 North, Range 19 West; Sections 1, 2, 11, 12, 13, 14, 22, 23, 24, 25, 26 and 27, Township 6 North, Range 20 West; G&SRB&M, La Paz County, Arizona, the names of which together with the book and page and/or document numbers of recording of the location notices, and amendments thereto, in the official records of said La Paz County, Arizona (or Yuma County, Arizona to the extent recorded therein prior to the establishment of La Paz County, Arizona), and the serial numbers assigned by the Arizona State Office of the Bureau of Land Management, are as follows:

No.	Claim Name	Book / Page; Document No.	BLM Serial No.
1	COPPERSTONE #30	1151 / 145; 86-2329	AMC98423
2	COPPERSTONE #31	1151 / 148; 86-2330	AMC98424
3	COPPERSTONE #32	1151 / 149; 86-2331	AMC98425
4	COPPERSTONE #33	1151 / 150; 86-2332	AMC98426
5	COPPERSTONE #34	1151 / 151; 86-2333	AMC98427
6	COPPERSTONE #35	1151 / 152; 86-2334	AMC98428
7	COPPERSTONE #36	1151 / 153; 86-2335	AMC98429
8	COPPERSTONE #37	1151 / 154; 86-2336	AMC98430
9	COPPERSTONE #38	1151 / 155; 86-2337	AMC98431
10	COPPERSTONE #39	1151 / 156; 86-2338	AMC98432
11	COPPERSTONE #40	1151 / 157; 86-2339	AMC98433
12	COPPERSTONE #41	1152 / 181; 86-2340	AMC98957
13	COPPERSTONE #42	1152 / 183; 86-2341	AMC98958
14	COPPERSTONE #43	1152 / 185; 86-2342	AMC98959
15	COPPERSTONE #44	1152 / 187; 86-2343	AMC98960
16	COPPERSTONE #45	1152 / 189; 86-2344	AMC98961
17	COPPERSTONE #46	1152 / 191; 86-2345	AMC98962
18	COPPERSTONE #47	1152 / 193; 86-2346	AMC98963
19	COPPERSTONE #48	1152 / 195; 86-2347	AMC98964
20	COPPERSTONE #49	1152 / 197; 86-2348	AMC98965
21	COPPERSTONE #50	1152 / 199; 86-2349	AMC98966
22	COPPERSTONE #51	1152 / 201; 86-2350	AMC98967
23	COPPERSTONE #52	1152 / 203; 86-2351	AMC98968

RECEIVED
 BLM STATE OFFICE
 AUG - 2 P 1:16
 DENIX, ARIZONA

No.	Claim Name	Book / Page; Document No.	BLM Serial No.
24	COPPERSTONE #53	1152 / 205; 86-2352	AMC98969 7
25	COPPERSTONE #54	1152 / 763; 86-2353	AMC98970
26	COPPERSTONE #55	1152 / 765; 86-2354	AMC98971
27	COPPERSTONE #56	1152 / 767; 86-2355	AMC98972
28	COPPERSTONE #57	1152 / 769; 86-2356	AMC98973
29	COPPERSTONE #58	1152 / 771; 86-2357	AMC98974
30	COPPERSTONE #59	1152 / 773; 86-2358	AMC98975
31	COPPERSTONE #60	1152 / 775; 86-2359	AMC98976
32	COPPERSTONE #61	1152 / 777; 86-2360	AMC98977
33	COPPERSTONE #62	1152 / 779; 86-2361	AMC98978
34	COPPERSTONE #63	1152 / 781; 86-2362	AMC98979 J
35	IRON REEF #1	1168 / 69	AMC105953 7
36	IRON REEF #2	1168 / 72	AMC105954
37	IRON REEF #3	1168 / 74	AMC105955
38	IRON REEF #4	1168 / 74	AMC105956
39	IRON REEF #5	1168 / 78	AMC105957
40	IRON REEF #6	1168 / 68	AMC105958
41	IRON REEF #7	1168 / 82	AMC105959
42	IRON REEF #8	1168 / 84	AMC105960
43	IRON REEF #9	1168 / 86	AMC105961
44	IRON REEF #10	1168 / 88	AMC105962 J
45	COPPERSTONE #64	1173 / 716; 86-2363	AMC108058 7
46	COPPERSTONE #65	1173 / 719; 86-2364	AMC108059 J
47	COPPERSTONE 101	1254 / 76; 86-2365	AMC144884 7
48	COPPERSTONE 102	1254 / 79; 86-2366	AMC144885
49	COPPERSTONE 103	1254 / 81; 86-2367	AMC144886
50	COPPERSTONE 104	1254 / 83; 86-2368	AMC144887
51	COPPERSTONE 105	1254 / 85; 86-2369	AMC144888
52	COPPERSTONE 106	1254 / 87; 86-2370	AMC144889
53	COPPERSTONE 107	1254 / 89; 86-2371	AMC144890
54	COPPERSTONE 108	1254 / 91; 86-2372	AMC144891
55	COPPERSTONE 109	1254 / 93; 86-2373	AMC144892
56	COPPERSTONE 110	1254 / 95; 86-2374	AMC144893
57	COPPERSTONE 111	1254 / 97; 86-2375	AMC144894
58	COPPERSTONE 112	1254 / 99; 86-2376	AMC144895
59	COPPERSTONE 113	1254 / 101; 86-2377	AMC144896 J

RECEIVED
 STATE OFFICE
 10-2 P 1:15
 ARIZONA

No.	Claim Name	Book / Page; Document No.	BLM Serial No.
60	COPPERSTONE 114	1254 / 103; 86-2378	AMC144897 7
61	COPPERSTONE 115	1254 / 105; 86-2379	AMC144898
62	COPPERSTONE 116A	1254 / 107; 86-2380	AMC144899
63	COPPERSTONE 117	1254 / 109; 86-2381	AMC144900
64	COPPERSTONE 118	1254 / 111; 86-2382	AMC144901
65	COPPERSTONE 119	1254 / 113; 86-2383	AMC144902
66	COPPERSTONE 120	1254 / 115; 86-2384	AMC144903
67	COPPERSTONE 122	1254 / 119; 86-2385	AMC144905
68	COPPERSTONE 123	1254 / 121; 86-2386	AMC144906
69	COPPERSTONE 124	1254 / 123; 86-2387	AMC144907
70	COPPERSTONE 125	1254 / 125; 86-2388	AMC144908
71	COPPERSTONE 126	1254 / 127; 86-2389	AMC144909
72	COPPERSTONE 127	1254 / 129; 86-2390	AMC144910
73	COPPERSTONE 129	1254 / 133; 86-2391	AMC144912
74	COPPERSTONE 130	1254 / 135; 86-2392	AMC144913
75	COPPERSTONE 131	1254 / 137; 86-2393	AMC144914
76	COPPERSTONE 132	1254 / 139; 86-2394	AMC144915
77	COPPERSTONE 133	1254 / 141; 86-2395	AMC144916
78	COPPERSTONE 134	1254 / 143; 86-2396	AMC144917
79	COPPERSTONE 136	1254 / 147; 86-2397	AMC144919
80	COPPERSTONE 137	1254 / 149; 86-2398	AMC144920
81	COPPERSTONE 138	1254 / 151; 86-2399	AMC144921
82	COPPERSTONE 139	1254 / 153; 86-2400	AMC144922
83	COPPERSTONE 140	1254 / 155; 86-2401	AMC144923
84	COPPERSTONE 141	1254 / 157; 86-2402	AMC144924
85	COPPERSTONE 142	1254 / 159; 86-2403	AMC144925
86	COPPERSTONE 143	1254 / 161; 86-2404	AMC144926
87	COPPERSTONE 144	1254 / 163; 86-2405	AMC144927
88	COPPERSTONE 145	1254 / 165; 86-2406	AMC144928
89	COPPERSTONE 146	1254 / 167; 86-2407	AMC144929
90	COPPERSTONE 147	1254 / 169; 86-2408	AMC144930
91	COPPERSTONE 148	1254 / 171; 86-2409	AMC144931
92	COPPERSTONE 149	1254 / 173; 86-2410	AMC144932
93	COPPERSTONE 150	1254 / 175; 86-2411	AMC144933
94	COPPERSTONE 151	1254 / 177; 86-2412	AMC144934
95	COPPERSTONE 152	1254 / 179; 86-2413	AMC144935

RECEIVED
 JUN 2 P 1:17
 PHOENIX, ARIZONA
 BLM OFFICE

No.	Claim Name	Book / Page; Document No.	BLM Serial No.
96	COPPERSTONE 153	1254 / 181; 86-2414	AMC144936 7
97	COPPERSTONE 154	1254 / 183; 86-2415	AMC144937
98	COPPERSTONE 155	1254 / 185; 86-2416	AMC144938
99	COPPERSTONE 156	1254 / 187; 86-2417	AMC144939
100	COPPERSTONE 157	1254 / 189; 86-2418	AMC144940
101	COPPERSTONE 158	1254 / 191; 86-2419	AMC144941
102	COPPERSTONE 159	1254 / 193; 86-2420	AMC144942
103	COPPERSTONE 160	1254 / 195; 86-2421	AMC144943
104	COPPERSTONE 161	1254 / 197; 86-2422	AMC144944 J
105	COPPERSTONE 162	1276 / 349; 86-2423	AMC164418 7
106	COPPERSTONE 163	1276 / 355; 86-2424	AMC164419
107	COPPERSTONE 164	1276 / 357; 86-2425	AMC164420
108	COPPERSTONE 165	1276 / 359; 86-2426	AMC164421
109	COPPERSTONE 166	1276 / 361; 86-2427	AMC164422
110	COPPERSTONE 167	1276 / 363; 86-2428	AMC164423
111	COPPERSTONE 168	1276 / 365; 86-2429	AMC164424
112	COPPERSTONE 169	1276 / 367; 86-2430	AMC164425
113	COPPERSTONE 170	1276 / 369; 86-2431	AMC164426
114	COPPERSTONE 171	1276 / 371; 86-2432	AMC164427
115	COPPERSTONE 172A	1276 / 373; 86-2433	AMC164428 J
116	COPPERSTONE 183A	1276 / 395; 86-2434	AMC164439 7
117	COPPERSTONE 184	1276 / 397; 86-2435	AMC164440
118	COPPERSTONE 185	1276 / 398; 86-2436	AMC164441
119	COPPERSTONE 186	1276 / 400; 86-2437	AMC164442
120	COPPERSTONE 187	1276 / 402; 86-2438	AMC164443
121	COPPERSTONE 188	1276 / 404; 86-2439	AMC164444
122	COPPERSTONE 189	1276 / 406; 86-2440	AMC164445
123	COPPERSTONE 190	1276 / 408; 86-2441	AMC164446
124	COPPERSTONE 191	1276 / 410; 86-2442	AMC164447
125	COPPERSTONE 192A	1276 / 412; 86-2443	AMC164448 J
126	COPPERSTONE 210	1276 / 448; 86-2444	AMC164466 1
127	COPPERSTONE 211	1276 / 450; 86-2445	AMC164467
128	COPPERSTONE 212	1276 / 452; 86-2446	AMC164468
129	COPPERSTONE 213	1276 / 454; 86-2447	AMC164469
130	COPPERSTONE 214	1276 / 456; 86-2448	AMC164470
131	COPPERSTONE 215	1276 / 458; 86-2449	AMC164471 J

RECEIVED
 BLM ARIZONA OFFICE
 AUG - 2 P 1:17
 ERIC, ARIZONA

No.	Claim Name	Book / Page; Document No.	BLM Serial No.
132	COPPERSTONE 216	1276 / 460; 86-2450	AMC164472 7
133	COPPERSTONE 217	1276 / 462; 86-2451	AMC164473
134	COPPERSTONE 218	1276 / 462; 86-2452	AMC164474
135	COPPERSTONE 219	1276 / 466; 86-2453	AMC164475
136	COPPERSTONE 220	1276 / 468; 86-2454	AMC164476
137	COPPERSTONE 221	1276 / 470; 86-2455	AMC164477
138	COPPERSTONE 222	1276 / 472; 86-2456	AMC164478
139	COPPERSTONE 223	1276 / 474; 86-2457	AMC164479
140	COPPERSTONE 224	1276 / 476; 86-2458	AMC164480
141	COPPERSTONE 225	1276 / 478; 86-2459	AMC164481
142	COPPERSTONE 226	1276 / 480; 86-2460	AMC164482
143	COPPERSTONE 227	1276 / 482; 86-2461	AMC164483
144	COPPERSTONE 228	1276 / 484; 86-2462	AMC164484
145	COPPERSTONE 229	1276 / 486; 86-2463	AMC164485
146	COPPERSTONE 230	1276 / 488; 86-2464	AMC164486
147	COPPERSTONE 231	1276 / 490; 86-2465	AMC164487
148	COPPERSTONE 232	1276 / 492; 86-2466	AMC164488
149	COPPERSTONE 233	1276 / 494; 86-2467	AMC164489
150	COPPERSTONE 234	1276 / 496; 86-2468	AMC164490
151	COPPERSTONE 235	1276 / 498; 86-2469	AMC164491
152	COPPERSTONE 236	1276 / 500; 86-2470	AMC164492
153	COPPERSTONE 237	1276 / 502; 86-2471	AMC164493
154	COPPERSTONE 238	1276 / 504; 86-2472	AMC164494
155	COPPERSTONE 239	1276 / 506; 86-2473	AMC164495
156	COPPERSTONE 240	1276 / 508; 86-2474	AMC164496
157	COPPERSTONE 241	1276 / 510; 86-2475	AMC164497
158	COPPERSTONE 242	1276 / 512; 86-2476	AMC164498
159	COPPERSTONE 243	1276 / 514; 86-2477	AMC164499
160	COPPERSTONE 244	1276 / 516; 86-2478	AMC164500
161	COPPERSTONE 245	1276 / 518; 86-2479	AMC164501
162	COPPERSTONE 246	1276 / 520; 86-2480	AMC164502
163	COPPERSTONE 247	1276 / 522; 86-2481	AMC164503
164	COPPERSTONE 248	1276 / 524; 86-2482	AMC164504
165	COPPERSTONE 249	1276 / 526; 86-2483	AMC164505
166	COPPERSTONE 250	1276 / 528; 86-2484	AMC164506
167	COPPERSTONE 251	1276 / 530; 86-2485	AMC164507

RECEIVED
 STATE OFFICE
 AUG - 2 P 1:17
 ERIC, ARIZONA

No.	Claim Name	Book / Page; Document No.	BLM Serial No.
168	COPPERSTONE 252	1276 / 532; 86-2486	AMC164508 7
169	COPPERSTONE 253	1276 / 534; 86-2487	AMC164509
170	COPPERSTONE 254	1276 / 536; 86-2488	AMC164510
171	COPPERSTONE 255	1276 / 538; 86-2489	AMC164511
172	COPPERSTONE 256	1276 / 540; 86-2490	AMC164512
173	COPPERSTONE 257	1276 / 542; 86-2491	AMC164513
174	COPPERSTONE 258	1276 / 544; 86-2492	AMC164514
175	COPPERSTONE 259	1276 / 546; 86-2493	AMC164515
176	COPPERSTONE 260	1276 / 548; 86-2494	AMC164516
177	COPPERSTONE 261	1276 / 550; 86-2495	AMC164517
178	COPPERSTONE 262	1276 / 552; 86-2496	AMC164518
179	COPPERSTONE 263	1276 / 554; 86-2497	AMC164519
180	COPPERSTONE 264	1276 / 556; 86-2498	AMC164520
181	COPPERSTONE 265	1276 / 558; 86-2499	AMC164521
182	COPPERSTONE 266	1276 / 560; 86-2500	AMC164522
183	COPPERSTONE 267	1276 / 562; 86-2501	AMC164523
184	COPPERSTONE 268	1276 / 564; 86-2502	AMC164524
185	COPPERSTONE 269	1276 / 566; 86-2503	AMC164525
186	COPPERSTONE 270	1276 / 568; 86-2504	AMC164526
187	COPPERSTONE 271	1276 / 570; 86-2505	AMC164527
188	COPPERSTONE 272	1276 / 572; 86-2506	AMC164528
189	COPPERSTONE 273	1276 / 574; 86-2507	AMC164529
190	COPPERSTONE 274	1276 / 576; 86-2508	AMC164530
191	COPPERSTONE 275	1276 / 578; 86-2509	AMC164531
192	COPPERSTONE 276	1276 / 580; 86-2510	AMC164532
193	COPPERSTONE 277	1276 / 582; 86-2511	AMC164533
194	COPPERSTONE 278	1276 / 584; 86-2512	AMC164534
195	COPPERSTONE 279	1276 / 586; 86-2513	AMC164535
196	COPPERSTONE 280	1276 / 588; 86-2514	AMC164536
197	COPPERSTONE 281	1276 / 590; 86-2515	AMC164537
198	COPPERSTONE 282	1276 / 592; 86-2516	AMC164538
199	COPPERSTONE 283	1276 / 594; 86-2517	AMC164539
200	COPPERSTONE 284	1276 / 596; 86-2518	AMC164540
201	COPPERSTONE 285	1276 / 598; 86-2519	AMC164541
202	COPPERSTONE 286	1276 / 600; 86-2520	AMC164542
203	COPPERSTONE 287	1276 / 602; 86-2521	AMC164543 5

RECEIVED
 STATE OFFICE
 JUN - 2 P 1: 17
 ARIZONA

No.	Claim Name	Book / Page; Document No.	BLM Serial No.
204	COPPERSTONE 288	1276 / 604; 86-2522	AMC164544 7
205	COPPERSTONE 289	1276 / 606; 86-2523	AMC164545
206	COPPERSTONE 290	1276 / 608; 86-2524	AMC164546
207	COPPERSTONE 291	1276 / 610; 86-2525	AMC164547
208	COPPERSTONE 292	1276 / 612; 86-2526	AMC164548
209	COPPERSTONE 293	1276 / 614; 86-2527	AMC164549
210	COPPERSTONE 294	1276 / 616; 86-2528	AMC164550
211	COPPERSTONE 295	1276 / 618; 86-2529	AMC164551
212	COPPERSTONE 296	1276 / 620; 86-2530	AMC164552
213	COPPERSTONE 297	1276 / 622; 86-2531	AMC164553
214	COPPERSTONE 298	1276 / 624; 86-2532	AMC164554
215	COPPERSTONE 299	1276 / 626; 86-2533	AMC164555
216	COPPERSTONE 300	1276 / 628; 86-2534	AMC164556
217	COPPERSTONE 301	1276 / 630; 86-2535	AMC164557
218	COPPERSTONE 302	1276 / 632; 86-2536	AMC164558
219	COPPERSTONE 303	1276 / 634; 86-2537	AMC164559
220	COPPERSTONE 304	1276 / 636; 86-2538	AMC164560
221	COPPERSTONE 305	1276 / 638; 86-2539	AMC164561
222	COPPERSTONE 306	1276 / 640; 86-2540	AMC164562
223	COPPERSTONE 307	1276 / 642; 86-2541	AMC164563
224	COPPERSTONE 308	1276 / 644; 86-2542	AMC164564
225	COPPERSTONE 309	1276 / 646; 86-2543	AMC164565
226	COPPERSTONE 310	1276 / 648; 86-2544	AMC164566
227	COPPERSTONE 311	1276 / 650; 86-2545	AMC164567
228	COPPERSTONE 312	1276 / 652; 86-2546	AMC164568
229	COPPERSTONE 313	1276 / 654; 86-2547	AMC164569
230	COPPERSTONE 314	1276 / 656; 86-2548	AMC164570
231	COPPERSTONE 315	1276 / 658; 86-2549	AMC164571 J
232	COPPERSTONE 316	84-2460; 86-2550	AMC220648 7
233	COPPERSTONE 317	84-2461; 86-2551	AMC220649
234	COPPERSTONE 318	84-2462; 86-2552	AMC220650
235	COPPERSTONE 319	84-2463; 86-2553	AMC220651
236	COPPERSTONE 320	84-2464; 86-2554	AMC220652
237	COPPERSTONE 321	84-2465; 86-2555	AMC220653
238	COPPERSTONE 322	84-2466; 86-2556	AMC220654
239	COPPERSTONE 323	84-2467; 86-2557	AMC220655 J

RECEIVED
 BLM OFFICE
 JUN - 2 P 1:17
 PHOENIX, ARIZONA

No.	Claim Name	Book / Page; Document No.	BLM Serial No.
240	COPPERSTONE 324	84-2468; 86-2558	AMC220656
241	COPPERSTONE 325	84-2469; 86-2559	AMC220657
242	COPPERSTONE 326	84-2470; 86-2560	AMC220658
243	COPPERSTONE 327	84-2471; 86-2561	AMC220659
244	COPPERSTONE 328	84-2472; 86-2562	AMC220660
245	COPPERSTONE 329	86-4548	AMC260459
246	COPPERSTONE 330	86-4549	AMC260460
247	COPPERSTONE 331	86-4550	AMC260461
248	COPPERSTONE 332	86-4551	AMC260462
249	COPPERSTONE 333	86-4552	AMC260463
250	COPPERSTONE 334	86-4553	AMC260464
251	COPPERSTONE 335	86-4554	AMC260465
252	COPPERSTONE 336	86-4555	AMC260466
253	COPPERSTONE 337	86-4556	AMC260467
254	COPPERSTONE 338	86-4557	AMC260468
255	COPPERSTONE 339	86-4558	AMC260469
256	COPPERSTONE #1	95-03966	AMC335231
257	COPPERSTONE #2	95-03967	AMC335232
258	COPPERSTONE #3	95-03968	AMC335233
259	COPPERSTONE #4	95-03969	AMC335234
260	COPPERSTONE #5	95-03970	AMC335235
261	COPPERSTONE #6	95-03971	AMC335236
262	COPPERSTONE #7	95-03972	AMC335237
263	COPPERSTONE #8	95-03973	AMC335238
264	COPPERSTONE #9	95-03974	AMC335239
265	COPPERSTONE #10	95-03975	AMC335240
266	COPPERSTONE #11	95-03976	AMC335241
267	COPPERSTONE #12	95-03977	AMC335242
268	COPPERSTONE #13	95-03978	AMC335243
269	COPPERSTONE #14	95-03979	AMC335244
270	COPPERSTONE #15	95-03980	AMC335245
271	COPPERSTONE #16	95-03981	AMC335246
272	COPPERSTONE #17	95-03982	AMC335247
273	COPPERSTONE #18	95-03983	AMC335248
274	COPPERSTONE #19	95-03984	AMC335249
275	COPPERSTONE #20	95-03985	AMC335250

RECEIVED
 BLM ARIZONA OFFICE
 11 AUG - 2 P 1:17
 PHOENIX, ARIZONA

No.	Claim Name	Book / Page; Document No.	BLM Serial No.
276	COPPERSTONE #21	95-03986	AMC335251 7
277	COPPERSTONE #22	95-03987	AMC335252
278	COPPERSTONE #23	95-03988	AMC335253
279	COPPERSTONE #24	95-03989	AMC335254
280	COPPERSTONE #25	95-03990	AMC335255
281	COPPERSTONE #26	95-03991	AMC335256
282	COPPERSTONE #27	95-03992	AMC335257
283	COPPERSTONE #28	95-03993	AMC335258
284	COPPERSTONE #29	95-03994	AMC335259 J

284 claims @ \$155/claim = \$44,020.00

RECEIVED
 NLM AZ STATE OFFICE
 2011 AUG -2 P 1:17
 PHOENIX, ARIZONA

NO. OF CLAIMS 284
 AMOUNT 44,020
 RECEIPT NO. 3918232
 •INIT. PER
 BLM-ASO

**United States Department of the Interior
Bureau of Land Management
DIV OF LANDS, MINRLS & ENERGY
ONE N CENTRAL AVE
PHOENIX, AZ 85004 -4427
Phone: 602-417-9200**

Receipt

No: 3918282

Transaction #: 4027757	
Date of Transaction: 08/02/2017	
CUSTOMER:	
FENNEMORE CRAIG PC 2394 E CAMELBACK RD STE 600 PHOENIX, AZ 85016-9077 US	

LINE #	QTY	DESCRIPTION	REMARKS	UNIT PRICE	TOTAL
1	1.00	LOCATABLE MINERALS / MINING CLAIMS- NOT NEW-UNADJUD, ONE AUTH NO. ONLY / MINING CLAIM MONEY RECEIVED CASES: AMC98423/\$44020.00	2018 MAINT/284	- n/a -	44020.00
TOTAL:					\$44,020.00

PAYMENT INFORMATION			
1	AMOUNT:	44020.00	POSTMARKED: N/A
	TYPE:	CHECK	RECEIVED: 08/02/2017
	CHECK NO:	90982	
	NAME:	FENNEMORE CRAIG PC 2394 E CAMELBACK RD STE 600 PHOENIX AZ 85016-9077 US	

REMARKS

This receipt was generated by the automated BLM Collections and Billing System and is a paper representation of a portion of the official electronic record contained therein.

June 24, 2016

U.S. Bureau of Land Management
Arizona State Office
Attn: Mining Claims
One North Central Ave., Suite 800
Phoenix, Arizona 85004-4427

98423
98957
105953
108058
144884
164418
220648
260459
335231

RECEIVED
BLM AZ STATE OFFICE
2016 AUG 18 P 2:48
PHOENIX, ARIZONA

RE: **Change of Address** for Mining Claims and Right-of Way Files

To Whom It May Concern:


Please change the contact information for the owners of the attached list of mining claims, the Daniel L. Patch Credit Trust and the Angie Patch Survivor's Trust, to my current address. I am the trustee for both trusts. My current address is:

Daniel L. Patch Credit Trust
Angie Patch Survivor's Trust
c/o Angie Patch
8557 E. Via De Viva
Scottsdale, Arizona 85258

Please also change my address in Right-of-Way files AZA 032504, AZA 032505 and AZA032506 to the above address.

If you have any questions about this change or need additional information, please feel free to contact my attorney, Michele Van Quathem, at (602) 357-7586.

Sincerely,



Angie Patch
Trustee of the Daniel L. Patch Credit Trust
Trustee of the Angie Patch Survivor's Trust

Enclosure

c: Yuma Field Office, BLM

EXHIBIT "A"

The following unpatented lode mining claims situated in the Plomosa Mining District, La Paz County, State of Arizona, located in Sections 7, 8, 17-22, 28-33 Township 6 North, Range 19 West; Sections 1, 2, 11-15, 22-27, 36, Township 6 North, Range 20 West, G&SRBM, described as follows:

Name of Claim	Original Recordation Book	Page	Present Recordation Instrument	BLM Serial Number (AMC)
Iron Reef # 1-10	1168	69-88		105953-105962
Copperstone #1-14			95-05841	335231-335244
Formerly:	1128	65-80	86-2300-2313	91283-91296
Copperstone # 15-17			95-05841	335245-335247
Formerly:	1129	627-632	86-2314-2316	88612-88614
Copperstone # 18-29			95-05841	335248-335259
Formerly:	1131	294-309	86-2317-2328	95246-95257
Copperstone # 30-40	1151	145-157	86-2329-2339	98423-98433
Copperstone # 41-53	1152	181-205	86-2340-2352	98957-98969
Copperstone # 54-57	1152	763-770	86-2353-2356	98970-98973
Copperstone # 58-62	1152	771-779	86-2357-2361	98974-98978
Copperstone # 63	1152	781	86-2362	98979
Copperstone # 64-65	1173	716-719	86-2363-2364	108058-108059
Copperstone # 101-115	1254	76-105	86-2365-2379	144844-144898
Copperstone # 116A	1254	107	86-2380	144899
Copperstone # 117-120	1254	109-115	86-2381-2384	144900-144903
Copperstone # 122-127	1254	119-129	86-2385-2390	144905-144910
Copperstone # 129-131	1254	133-138	86-2391-2393	144912-144914
Copperstone # 132-133	1254	139-140	86-2394-2395	144915-144916
Copperstone # 134	1254	142	86-2396	144917
Copperstone # 136-139	1254	147-154	86-2397-2400	144919-144922
Copperstone # 140-150	1254	155-175	86-2401-2411	144923-144933
Copperstone # 151-161	1254	176-197	86-2412-2422	144934-144944
Copperstone # 162-171	1276	349-371	86-2423-2432	164418-164427
Copperstone # 172A	1276	373	86-2433	164428
Copperstone # 183A	1276	395	86-2434	164439
Copperstone # 184-191	1276	397-410	86-2435-2442	164440-164447
Copperstone # 192A	1276	412	86-2443	164448
Copperstone # 210-315	1276	448-658	86-2444-2549	164466-164571
Copperstone # 316-328	84-2460-2472		86-2550-2562	220648-220660
Copperstone # 329-339	86-4548-4558			260459-260469

RECEIVED
LAZ STATE OFFICE

2011 NOV 15 11:11

RECEIVED
BLM AZ STATE OFFICE
2011 AUG 18 P 2
PHOENIX, ARIZONA

Name of Claim	Original Recordation Book Page	Present Recordation Instrument	BLM Serial Number (AMC)
---------------	-----------------------------------	--------------------------------------	----------------------------

To the extent of the Grantor's interest in the following unpatented mining claims currently held by Bonanza Exploration Inc.:

CSA 1 - CSA 51		2004-03993 to 2004-04043	362237-362287
Copperstone 340-395		2010-02487 to 2010-02542	401022-401077
Copperstone 403-557		2010-02932 to 2010-03086	401078-401232

RECEIVED
BLM AZ STATE OFFICE
2011 AUG 18 P 2:48
PHOENIX, ARIZONA



State of Arizona)ss
County of La Paz)
I, Shelly D. Baker, Recorder in and for the County of
La Paz, State of Arizona, do hereby certify that the
foregoing attached copy, consisting of 4 pages,
is a true and correct copy of the document recorded
in my office as Recording No. 2011-3288
This certification valid only if printed in purple ink.
Witness my hand and official seal this date: 9-13-2011

Shelly D. Baker, County Recorder
By: [Signature]
Deputy

RECEIVED
BLM AZ STATE OFFICE
2011 NOV 15 A 11:11
PHOENIX, ARIZONA

**United States Department of the Interior
Bureau of Land Management
DIV OF LANDS, MINRLS & ENERGY
ONE N CENTRAL AVE
PHOENIX, AZ 85004 -4427
Phone: 602-417-9200**

Receipt

No: 3618539

Transaction #: 3722165	
Date of Transaction: 08/01/2016	
CUSTOMER:	
	ANGIE PATCH SURVIVOR'S TRUST 8557 E VIA DE VIVA SCOTTSDALE, AZ 85258-3948 US

LINE #	QTY	DESCRIPTION	REMARKS	UNIT PRICE	TOTAL
1	1.00	LOCATABLE MINERALS / MINING CLAIMS- NOT NEW-UNADJUD, ONE AUTH NO. ONLY / MINING CLAIM MONEY RECEIVED CASES: AMC98423/\$44020.00	2017 MAINT (284)	- n/a -	44020.00
TOTAL:					\$44,020.00

PAYMENT INFORMATION			
1	AMOUNT:	44020.00	POSTMARKED: N/A
	TYPE:	CHECK	RECEIVED: 08/01/2016
	CHECK NO:	03175	
	NAME:	FENNEMORE CRAIG PC 2394 E CAMELBACK RD STE 600 PHOENIX AZ 85016 US	

REMARKS

This receipt was generated by the automated BLM Collections and Billing System and is a paper representation of a portion of the official electronic record contained therein.

BLM RECEIVED
 PHOENIX, ARIZONA
 2016 AUG 18 P 2:48
 BLM AZ STATE OFFICE

United States Department of the Interior
Bureau of Land Management
 DIV OF LANDS, MINRLS & ENERGY
 ONE N CENTRAL AVE
 PHOENIX, AZ 85004 -4427
 Phone: 602-417-9200

Receipt

No: 3618551

Transaction #: 3722177	
Date of Transaction: 08/01/2016	
CUSTOMER:	
BONANZA EXPL INC C/O KERR MINES INC 400-365 BAY ST TORONTO ONTARIO TORONTO, ON M5H 2V1 CA	

LINE #	QTY	DESCRIPTION	REMARKS	UNIT PRICE	TOTAL
1	1.00	LOCATABLE MINERALS / MINING CLAIMS- NOT NEW-UNADJUD, ONE AUTH NO. ONLY / MINING CLAIM MONEY RECEIVED CASES: AMC362237/\$40610.00	2017 MAINT (262)	- n/a -	40610.00
TOTAL:					\$40,610.00

PAYMENT INFORMATION			
1	AMOUNT:	40610.00	POSTMARKED: N/A
	TYPE:	CHECK	RECEIVED: 08/01/2016
	CHECK NO:	03176	
	NAME:	FENNEMORE CRAIG PC 2394 E CAMELBACK RD STE 600 PHOENIX AZ 85016 CA	

REMARKS

This receipt was generated by the automated BLM Collections and Billing System and is a paper representation of a portion of the official electronic record contained therein.

RECEIVED
 BLM AZ STATE OFFICE
 AUG 18 P 2:48
 PHOENIX, ARIZONA

MINING CLAIMS

MC Customer Information - With Serial No. and Claim Name

ACTIVE CLAIMS

Admin State: AZ

Geo State: AZ

PATCH DANIEL L CREDIT TRST
6850 N 86TH ST
SCOTTSDALE, AZ 85250-4903

CUSTOMER ID: 2324244

<u>Serial No.</u>	<u>Claim Name/Number</u>	<u>Lead Serial No.</u>	<u>Disposition</u>
AMC105953	IRON REEF #1	AMC105953	ACTIVE
AMC105954	IRON REEF #2	AMC105953	ACTIVE
AMC105955	IRON REEF #3	AMC105953	ACTIVE
AMC105956	IRON REEF #4	AMC105953	ACTIVE
AMC105957	IRON REEF #5	AMC105953	ACTIVE
AMC105958	IRON REEF #6	AMC105953	ACTIVE
AMC105959	IRON REEF #7	AMC105953	ACTIVE
AMC105960	IRON REEF #8	AMC105953	ACTIVE
AMC105961	IRON REEF #9	AMC105953	ACTIVE
AMC105962	IRON REEF #10	AMC105953	ACTIVE
AMC108058	COPPERSTONE #64	AMC108058	ACTIVE
AMC108059	COPPERSTONE #65	AMC108058	ACTIVE
AMC144884	COPPERSTONE 101	AMC144884	ACTIVE
AMC144885	COPPERSTONE 102	AMC144884	ACTIVE
AMC144886	COPPERSTONE 103	AMC144884	ACTIVE
AMC144887	COPPERSTONE 104	AMC144884	ACTIVE
AMC144888	COPPERSTONE 105	AMC144884	ACTIVE
AMC144889	COPPERSTONE 106	AMC144884	ACTIVE
AMC144890	COPPERSTONE 107	AMC144884	ACTIVE
AMC144891	COPPERSTONE 108	AMC144884	ACTIVE
AMC144892	COPPERSTONE 109	AMC144884	ACTIVE
AMC144893	COPPERSTONE 110	AMC144884	ACTIVE
AMC144894	COPPERSTONE 111	AMC144884	ACTIVE
AMC144895	COPPERSTONE 112	AMC144884	ACTIVE
AMC144896	COPPERSTONE 113	AMC144884	ACTIVE
AMC144897	COPPERSTONE 114	AMC144884	ACTIVE
AMC144898	COPPERSTONE 115	AMC144884	ACTIVE
AMC144899	COPPERSTONE 116A	AMC144884	ACTIVE
AMC144900	COPPERSTONE 117	AMC144884	ACTIVE
AMC144901	COPPERSTONE 118	AMC144884	ACTIVE
AMC144902	COPPERSTONE 119	AMC144884	ACTIVE
AMC144903	COPPERSTONE 120	AMC144884	ACTIVE
AMC144905	COPPERSTONE 122	AMC144884	ACTIVE
AMC144906	COPPERSTONE 123	AMC144884	ACTIVE
AMC144907	COPPERSTONE 124	AMC144884	ACTIVE
AMC144908	COPPERSTONE 125	AMC144884	ACTIVE
AMC144909	COPPERSTONE 126	AMC144884	ACTIVE
AMC144910	COPPERSTONE 127	AMC144884	ACTIVE
AMC144912	COPPERSTONE 129	AMC144884	ACTIVE
AMC144913	COPPERSTONE 130	AMC144884	ACTIVE
AMC144914	COPPERSTONE 131	AMC144884	ACTIVE
AMC144915	COPPERSTONE 132	AMC144884	ACTIVE
AMC144916	COPPERSTONE 133	AMC144884	ACTIVE
AMC144917	COPPERSTONE 134	AMC144884	ACTIVE
AMC144919	COPPERSTONE 136	AMC144884	ACTIVE
AMC144920	COPPERSTONE 137	AMC144884	ACTIVE
AMC144921	COPPERSTONE 138	AMC144884	ACTIVE
AMC144922	COPPERSTONE 139	AMC144884	ACTIVE
AMC144923	COPPERSTONE 140	AMC144884	ACTIVE
AMC144924	COPPERSTONE 141	AMC144884	ACTIVE
AMC144925	COPPERSTONE 142	AMC144884	ACTIVE

**DEPARTMENT OF THE INTERIOR
BUREAU OF LAND MANAGEMENT
MINING CLAIMS**

**MC Customer Information - With Serial No. and Claim Name
ACTIVE CLAIMS**

<u>Serial No.</u>	<u>Claim Name/Number</u>	<u>Lead Serial No.</u>	<u>Disposition</u>
AMC144926	COPPERSTONE 143	AMC144884	ACTIVE
AMC144927	COPPERSTONE 144	AMC144884	ACTIVE
AMC144928	COPPERSTONE 145	AMC144884	ACTIVE
AMC144929	COPPERSTONE 146	AMC144884	ACTIVE
AMC144930	COPPERSTONE 147	AMC144884	ACTIVE
AMC144931	COPPERSTONE 148	AMC144884	ACTIVE
AMC144932	COPPERSTONE 149	AMC144884	ACTIVE
AMC144933	COPPERSTONE 150	AMC144884	ACTIVE
AMC144934	COPPERSTONE 151	AMC144884	ACTIVE
AMC144935	COPPERSTONE 152	AMC144884	ACTIVE
AMC144936	COPPERSTONE 153	AMC144884	ACTIVE
AMC144937	COPPERSTONE 154	AMC144884	ACTIVE
AMC144938	COPPERSTONE 155	AMC144884	ACTIVE
AMC144939	COPPERSTONE 156	AMC144884	ACTIVE
AMC144940	COPPERSTONE 157	AMC144884	ACTIVE
AMC144941	COPPERSTONE 158	AMC144884	ACTIVE
AMC144942	COPPERSTONE 159	AMC144884	ACTIVE
AMC144943	COPPERSTONE 160	AMC144884	ACTIVE
AMC144944	COPPERSTONE 161	AMC144884	ACTIVE
AMC164418	COPPERSTONE 162	AMC164418	ACTIVE
AMC164419	COPPERSTONE 163	AMC164418	ACTIVE
AMC164420	COPPERSTONE 164	AMC164418	ACTIVE
AMC164421	COPPERSTONE 165	AMC164418	ACTIVE
AMC164422	COPPERSTONE 166	AMC164418	ACTIVE
AMC164423	COPPERSTONE 167	AMC164418	ACTIVE
AMC164424	COPPERSTONE 168	AMC164418	ACTIVE
AMC164425	COPPERSTONE 169	AMC164418	ACTIVE
AMC164426	COPPERSTONE 170	AMC164418	ACTIVE
AMC164427	COPPERSTONE 171	AMC164418	ACTIVE
AMC164428	COPPERSTONE 172A	AMC164418	ACTIVE
AMC164439	COPPERSTONE 183A	AMC164418	ACTIVE
AMC164440	COPPERSTONE 184	AMC164418	ACTIVE
AMC164441	COPPERSTONE 185	AMC164418	ACTIVE
AMC164442	COPPERSTONE 186	AMC164418	ACTIVE
AMC164443	COPPERSTONE 187	AMC164418	ACTIVE
AMC164444	COPPERSTONE 188	AMC164418	ACTIVE
AMC164445	COPPERSTONE 189	AMC164418	ACTIVE
AMC164446	COPPERSTONE 190	AMC164418	ACTIVE
AMC164447	COPPERSTONE 191	AMC164418	ACTIVE
AMC164448	COPPERSTONE 192A	AMC164418	ACTIVE
AMC164466	COPPERSTONE 210	AMC164418	ACTIVE
AMC164467	COPPERSTONE 211	AMC164418	ACTIVE
AMC164468	COPPERSTONE 212	AMC164418	ACTIVE
AMC164469	COPPERSTONE 213	AMC164418	ACTIVE
AMC164470	COPPERSTONE 214	AMC164418	ACTIVE
AMC164471	COPPERSTONE 215	AMC164418	ACTIVE
AMC164472	COPPERSTONE 216	AMC164418	ACTIVE
AMC164473	COPPERSTONE 217	AMC164418	ACTIVE
AMC164474	COPPERSTONE 218	AMC164418	ACTIVE
AMC164475	COPPERSTONE 219	AMC164418	ACTIVE
AMC164476	COPPERSTONE 220	AMC164418	ACTIVE
AMC164477	COPPERSTONE 221	AMC164418	ACTIVE
AMC164478	COPPERSTONE 222	AMC164418	ACTIVE
AMC164479	COPPERSTONE 223	AMC164418	ACTIVE
AMC164480	COPPERSTONE 224	AMC164418	ACTIVE
AMC164481	COPPERSTONE 225	AMC164418	ACTIVE
AMC164482	COPPERSTONE 226	AMC164418	ACTIVE
AMC164483	COPPERSTONE 227	AMC164418	ACTIVE
AMC164484	COPPERSTONE 228	AMC164418	ACTIVE

**DEPARTMENT OF THE INTERIOR
BUREAU OF LAND MANAGEMENT
MINING CLAIMS**

**MC Customer Information - With Serial No. and Claim Name
ACTIVE CLAIMS**

<u>Serial No.</u>	<u>Claim Name/Number</u>	<u>Lead Serial No.</u>	<u>Disposition</u>
AMC164485	COPPERSTONE 229	AMC164418	ACTIVE
AMC164486	COPPERSTONE 230	AMC164418	ACTIVE
AMC164487	COPPERSTONE 231	AMC164418	ACTIVE
AMC164488	COPPERSTONE 232	AMC164418	ACTIVE
AMC164489	COPPERSTONE 233	AMC164418	ACTIVE
AMC164490	COPPERSTONE 234	AMC164418	ACTIVE
AMC164491	COPPERSTONE 235	AMC164418	ACTIVE
AMC164492	COPPERSTONE 236	AMC164418	ACTIVE
AMC164493	COPPERSTONE 237	AMC164418	ACTIVE
AMC164494	COPPERSTONE 238	AMC164418	ACTIVE
AMC164495	COPPERSTONE 239	AMC164418	ACTIVE
AMC164496	COPPERSTONE 240	AMC164418	ACTIVE
AMC164497	COPPERSTONE 241	AMC164418	ACTIVE
AMC164498	COPPERSTONE 242	AMC164418	ACTIVE
AMC164499	COPPERSTONE 243	AMC164418	ACTIVE
AMC164500	COPPERSTONE 244	AMC164418	ACTIVE
AMC164501	COPPERSTONE 245	AMC164418	ACTIVE
AMC164502	COPPERSTONE 246	AMC164418	ACTIVE
AMC164503	COPPERSTONE 247	AMC164418	ACTIVE
AMC164504	COPPERSTONE 248	AMC164418	ACTIVE
AMC164505	COPPERSTONE 249	AMC164418	ACTIVE
AMC164506	COPPERSTONE 250	AMC164418	ACTIVE
AMC164507	COPPERSTONE 251	AMC164418	ACTIVE
AMC164508	COPPERSTONE 252	AMC164418	ACTIVE
AMC164509	COPPERSTONE 253	AMC164418	ACTIVE
AMC164510	COPPERSTONE 254	AMC164418	ACTIVE
AMC164511	COPPERSTONE 255	AMC164418	ACTIVE
AMC164512	COPPERSTONE 256	AMC164418	ACTIVE
AMC164513	COPPERSTONE 257	AMC164418	ACTIVE
AMC164514	COPPERSTONE 258	AMC164418	ACTIVE
AMC164515	COPPERSTONE 259	AMC164418	ACTIVE
AMC164516	COPPERSTONE 260	AMC164418	ACTIVE
AMC164517	COPPERSTONE 261	AMC164418	ACTIVE
AMC164518	COPPERSTONE 262	AMC164418	ACTIVE
AMC164519	COPPERSTONE 263	AMC164418	ACTIVE
AMC164520	COPPERSTONE 264	AMC164418	ACTIVE
AMC164521	COPPERSTONE 265	AMC164418	ACTIVE
AMC164522	COPPERSTONE 266	AMC164418	ACTIVE
AMC164523	COPPERSTONE 267	AMC164418	ACTIVE
AMC164524	COPPERSTONE 268	AMC164418	ACTIVE
AMC164525	COPPERSTONE 269	AMC164418	ACTIVE
AMC164526	COPPERSTONE 270	AMC164418	ACTIVE
AMC164527	COPPERSTONE 271	AMC164418	ACTIVE
AMC164528	COPPERSTONE 272	AMC164418	ACTIVE
AMC164529	COPPERSTONE 273	AMC164418	ACTIVE
AMC164530	COPPERSTONE 274	AMC164418	ACTIVE
AMC164531	COPPERSTONE 275	AMC164418	ACTIVE
AMC164532	COPPERSTONE 276	AMC164418	ACTIVE
AMC164533	COPPERSTONE 277	AMC164418	ACTIVE
AMC164534	COPPERSTONE 278	AMC164418	ACTIVE
AMC164535	COPPERSTONE 279	AMC164418	ACTIVE
AMC164536	COPPERSTONE 280	AMC164418	ACTIVE
AMC164537	COPPERSTONE 281	AMC164418	ACTIVE
AMC164538	COPPERSTONE 282	AMC164418	ACTIVE
AMC164539	COPPERSTONE 283	AMC164418	ACTIVE
AMC164540	COPPERSTONE 284	AMC164418	ACTIVE
AMC164541	COPPERSTONE 285	AMC164418	ACTIVE
AMC164542	COPPERSTONE 286	AMC164418	ACTIVE
AMC164543	COPPERSTONE 287	AMC164418	ACTIVE

**DEPARTMENT OF THE INTERIOR
BUREAU OF LAND MANAGEMENT**

**MINING CLAIMS
MC Customer Information - With Serial No. and Claim Name
ACTIVE CLAIMS**

<u>Serial No.</u>	<u>Claim Name/Number</u>	<u>Lead Serial No.</u>	<u>Disposition</u>
AMC164544	COPPERSTONE 288	AMC164418	ACTIVE
AMC164545	COPPERSTONE 289	AMC164418	ACTIVE
AMC164546	COPPERSTONE 290	AMC164418	ACTIVE
AMC164547	COPPERSTONE 291	AMC164418	ACTIVE
AMC164548	COPPERSTONE 292	AMC164418	ACTIVE
AMC164549	COPPERSTONE 293	AMC164418	ACTIVE
AMC164550	COPPERSTONE 294	AMC164418	ACTIVE
AMC164551	COPPERSTONE 295	AMC164418	ACTIVE
AMC164552	COPPERSTONE 296	AMC164418	ACTIVE
AMC164553	COPPERSTONE 297	AMC164418	ACTIVE
AMC164554	COPPERSTONE 298	AMC164418	ACTIVE
AMC164555	COPPERSTONE 299	AMC164418	ACTIVE
AMC164556	COPPERSTONE 300	AMC164418	ACTIVE
AMC164557	COPPERSTONE 301	AMC164418	ACTIVE
AMC164558	COPPERSTONE 302	AMC164418	ACTIVE
AMC164559	COPPERSTONE 303	AMC164418	ACTIVE
AMC164560	COPPERSTONE 304	AMC164418	ACTIVE
AMC164561	COPPERSTONE 305	AMC164418	ACTIVE
AMC164562	COPPERSTONE 306	AMC164418	ACTIVE
AMC164563	COPPERSTONE 307	AMC164418	ACTIVE
AMC164564	COPPERSTONE 308	AMC164418	ACTIVE
AMC164565	COPPERSTONE 309	AMC164418	ACTIVE
AMC164566	COPPERSTONE 310	AMC164418	ACTIVE
AMC164567	COPPERSTONE 311	AMC164418	ACTIVE
AMC164568	COPPERSTONE 312	AMC164418	ACTIVE
AMC164569	COPPERSTONE 313	AMC164418	ACTIVE
AMC164570	COPPERSTONE 314	AMC164418	ACTIVE
AMC164571	COPPERSTONE 315	AMC164418	ACTIVE
AMC220648	COPPERSTONE 316	AMC220648	ACTIVE
AMC220649	COPPERSTONE 317	AMC220648	ACTIVE
AMC220650	COPPERSTONE 318	AMC220648	ACTIVE
AMC220651	COPPERSTONE 319	AMC220648	ACTIVE
AMC220652	COPPERSTONE 320	AMC220648	ACTIVE
AMC220653	COPPERSTONE 321	AMC220648	ACTIVE
AMC220654	COPPERSTONE 322	AMC220648	ACTIVE
AMC220655	COPPERSTONE 323	AMC220648	ACTIVE
AMC220656	COPPERSTONE 324	AMC220648	ACTIVE
AMC220657	COPPERSTONE 325	AMC220648	ACTIVE
AMC220658	COPPERSTONE 326	AMC220648	ACTIVE
AMC220659	COPPERSTONE 327	AMC220648	ACTIVE
AMC220660	COPPERSTONE 328	AMC220648	ACTIVE
AMC260459	COPPERSTONE 329	AMC260459	ACTIVE
AMC260460	COPPERSTONE 330	AMC260459	ACTIVE
AMC260461	COPPERSTONE 331	AMC260459	ACTIVE
AMC260462	COPPERSTONE 332	AMC260459	ACTIVE
AMC260463	COPPERSTONE 333	AMC260459	ACTIVE
AMC260464	COPPERSTONE 334	AMC260459	ACTIVE
AMC260465	COPPERSTONE 335	AMC260459	ACTIVE
AMC260466	COPPERSTONE 336	AMC260459	ACTIVE
AMC260467	COPPERSTONE 337	AMC260459	ACTIVE
AMC260468	COPPERSTONE 338	AMC260459	ACTIVE
AMC260469	COPPERSTONE 339	AMC260459	ACTIVE
AMC335231	COPPERSTONE #1	AMC335231	ACTIVE
AMC335232	COPPERSTONE #2	AMC335231	ACTIVE
AMC335233	COPPERSTONE #3	AMC335231	ACTIVE
AMC335234	COPPERSTONE #4	AMC335231	ACTIVE
AMC335235	COPPERSTONE #5	AMC335231	ACTIVE
AMC335236	COPPERSTONE #6	AMC335231	ACTIVE
AMC335237	COPPERSTONE #7	AMC335231	ACTIVE

MINING CLAIMS
MC Customer Information - With Serial No. and Claim Name
ACTIVE CLAIMS

<u>Serial No.</u>	<u>Claim Name/Number</u>	<u>Lead Serial No.</u>	<u>Disposition</u>
AMC335238	COPPERSTONE #8	AMC335231	ACTIVE
AMC335239	COPPERSTONE #9	AMC335231	ACTIVE
AMC335240	COPPERSTONE #10	AMC335231	ACTIVE
AMC335241	COPPERSTONE #11	AMC335231	ACTIVE
AMC335242	COPPERSTONE #12	AMC335231	ACTIVE
AMC335243	COPPERSTONE #13	AMC335231	ACTIVE
AMC335244	COPPERSTONE #14	AMC335231	ACTIVE
AMC335245	COPPERSTONE #15	AMC335231	ACTIVE
AMC335246	COPPERSTONE #16	AMC335231	ACTIVE
AMC335247	COPPERSTONE #17	AMC335231	ACTIVE
AMC335248	COPPERSTONE #18	AMC335231	ACTIVE
AMC335249	COPPERSTONE #19	AMC335231	ACTIVE
AMC335250	COPPERSTONE #20	AMC335231	ACTIVE
AMC335251	COPPERSTONE #21	AMC335231	ACTIVE
AMC335252	COPPERSTONE #22	AMC335231	ACTIVE
AMC335253	COPPERSTONE #23	AMC335231	ACTIVE
AMC335254	COPPERSTONE #24	AMC335231	ACTIVE
AMC335255	COPPERSTONE #25	AMC335231	ACTIVE
AMC335256	COPPERSTONE #26	AMC335231	ACTIVE
AMC335257	COPPERSTONE #27	AMC335231	ACTIVE
AMC335258	COPPERSTONE #28	AMC335231	ACTIVE
AMC335259	COPPERSTONE #29	AMC335231	ACTIVE
AMC98423	COPPERSTONE #30	AMC98423	ACTIVE
AMC98424	COPPERSTONE #31	AMC98423	ACTIVE
AMC98425	COPPERSTONE #32	AMC98423	ACTIVE
AMC98426	COPPERSTONE #33	AMC98423	ACTIVE
AMC98427	COPPERSTONE #34	AMC98423	ACTIVE
AMC98428	COPPERSTONE #35	AMC98423	ACTIVE
AMC98429	COPPERSTONE #36	AMC98423	ACTIVE
AMC98430	COPPERSTONE #37	AMC98423	ACTIVE
AMC98431	COPPERSTONE #38	AMC98423	ACTIVE
AMC98432	COPPERSTONE #39	AMC98423	ACTIVE
AMC98433	COPPERSTONE #40	AMC98423	ACTIVE
AMC98957	COPPERSTONE #41	AMC98957	ACTIVE
AMC98958	COPPERSTONE #42	AMC98957	ACTIVE
AMC98959	COPPERSTONE #43	AMC98957	ACTIVE
AMC98960	COPPERSTONE #44	AMC98957	ACTIVE
AMC98961	COPPERSTONE #45	AMC98957	ACTIVE
AMC98962	COPPERSTONE #46	AMC98957	ACTIVE
AMC98963	COPPERSTONE #47	AMC98957	ACTIVE
AMC98964	COPPERSTONE #48	AMC98957	ACTIVE
AMC98965	COPPERSTONE #49	AMC98957	ACTIVE
AMC98966	COPPERSTONE #50	AMC98957	ACTIVE
AMC98967	COPPERSTONE #51	AMC98957	ACTIVE
AMC98968	COPPERSTONE #52	AMC98957	ACTIVE
AMC98969	COPPERSTONE #53	AMC98957	ACTIVE
AMC98970	COPPERSTONE #54	AMC98957	ACTIVE
AMC98971	COPPERSTONE #55	AMC98957	ACTIVE
AMC98972	COPPERSTONE #56	AMC98957	ACTIVE
AMC98973	COPPERSTONE #57	AMC98957	ACTIVE
AMC98974	COPPERSTONE #58	AMC98957	ACTIVE
AMC98975	COPPERSTONE #59	AMC98957	ACTIVE
AMC98976	COPPERSTONE #60	AMC98957	ACTIVE
AMC98977	COPPERSTONE #61	AMC98957	ACTIVE
AMC98978	COPPERSTONE #62	AMC98957	ACTIVE
AMC98979	COPPERSTONE #63	AMC98957	ACTIVE

Number of ACTIVE cases: 284

Angie Patch
8557 E. Via De Viva
Scottsdale, Arizona 85258

PHOENIX AZ 852

17 AUG 2016 PM 5 1



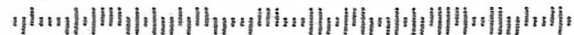
RECEIVED
BLM AZ STATE OFFICE

17 AUG 18 P 2:44

PHOENIX, ARIZONA

U.S. Bureau of Land Management
Arizona State Office
Attn: Mining Claims
One North Central Ave., Suite 800
Phoenix, Arizona 85004-4427

85004-442700



WHEN RECORDED, RETURN TO:

Marc A. Marra, Esq.
Fennemore Craig, P.C.
2394 East Camelback Road, Suite 600
Phoenix, Arizona 85016-3429

335231

98473
98957
105953
108058
144884
164418
220648
260459

STATE OF ARIZONA)
) ss:
County of Maricopa)

**AFFIDAVIT OF ANNUAL CLAIM MAINTENANCE FEE PAYMENT AND
NOTICE OF INTENT TO HOLD MINING CLAIMS**

The undersigned Affiant, being duly sworn, deposes and states that:

1. I am a citizen of the United States and am at least eighteen (18) years of age;
2. I reside in the City of Phoenix, Maricopa County, Arizona;
3. I am an authorized agent for the ANGIE PATCH SURVIVOR'S TRUST and the DANIEL L. PATCH CREDIT TRUST (collectively, "*Claimant*"), whose address is Angie Patch, 8557 East Via De Viva, Scottsdale, Arizona 85258;
4. Claimant owns and maintains certain unpatented lode mining claims, placer mining claims, mill sites, and/or tunnel sites situated in La Paz County, Arizona as more particularly described on Exhibit A, which is attached hereto and incorporated herein by this reference (the "*Claims*");
5. Claimant is personally acquainted with the Claims;
6. Claimant intends to hold the Claims for the assessment year ending September 1, 2017;
7. Payment of the annual claim maintenance fee ("*Maintenance Fee*") of \$155.00 for every lode mining claim, mill site, and tunnel site, and \$155.00 for every 20 acres or portion thereof contained in each placer mining claim, has been made as evidenced by the Bureau of Land Management receipt, a copy of which is attached hereto and incorporated herein by this reference; and
8. Payment of the Maintenance Fee has been made in lieu of recording an affidavit of performance of annual assessment work for the purpose of complying with the laws, rules and regulations of the United States and/or Arizona relating to owning, holding and maintaining the Claims.

[Signature on following page]
AUG 02 2016
BY: *[Signature]*

2016 AUG -1 A 11:23

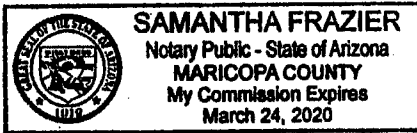
RECEIVED
BLM AZ STATE OFFICE

Affiant executes this Affidavit of Annual Claim Maintenance Fee Payment and Notice of Intent to Hold Mining Claims on this 19 day of July, 2016.

Michele L. Van Quathem
Michele L. Van Quathem, authorized agent

The foregoing Affidavit of Annual Claim Maintenance Fee Payment and Notice of Intent to Hold Mining Claims dated the 19 day of July, 2016, prepared for the benefit of the Angie Patch Survivor's Trust and the Daniel L. Patch Credit Trust, consisting of a total of twelve (12) pages, was sworn, subscribed and acknowledged before me this 19 day of July, 2016, by Michele L. Van Quathem, authorized agent of Angie Patch Survivor's Trust and the Daniel L. Patch Credit Trust, for and on behalf thereof.

IN WITNESS WHEREOF, I hereunto set my hand and official seal.



Samantha Frazier
Notary Public

RECEIVED
BLM AZ STATE OFFICE
2016 AUG - 1 A 11: 23
PHOENIX, ARIZONA

NO. OF CLAIMS 284
AMOUNT \$44020
RECEIPT NO. 3618539
INIT. MF

** BLM-ASO**

EXHIBIT A
TO AFFIDAVIT OF ANNUAL CLAIM MAINTENANCE FEE PAYMENT AND
NOTICE OF INTENT TO HOLD MINING CLAIMS

Unpatented mining claims situated in the Plomosa Mining District (a/k/a the Bouse Mining District) in Sections 18, 19, 20, 21 and 22, Township 6 North, Range 19 West; Sections 1, 2, 11, 12, 13, 14, 22, 23, 24, 25, 26 and 27, Township 6 North, Range 20 West; G&SRB&M, La Paz County, Arizona, the names of which together with the book and page and/or document numbers of recording of the location notices, and amendments thereto, in the official records of said La Paz County, Arizona (or Yuma County, Arizona to the extent recorded therein prior to the establishment of La Paz County, Arizona), and the serial numbers assigned by the Arizona State Office of the Bureau of Land Management, are as follows:

No.	Claim Name	Book / Page; Document No.	BLM Serial No.
1	COPPERSTONE #30	1151 / 145; 86-2329	AMC98423 7
2	COPPERSTONE #31	1151 / 148; 86-2330	AMC98424
3	COPPERSTONE #32	1151 / 149; 86-2331	AMC98425
4	COPPERSTONE #33	1151 / 150; 86-2332	AMC98426
5	COPPERSTONE #34	1151 / 151; 86-2333	AMC98427
6	COPPERSTONE #35	1151 / 152; 86-2334	AMC98428
7	COPPERSTONE #36	1151 / 153; 86-2335	AMC98429
8	COPPERSTONE #37	1151 / 154; 86-2336	AMC98430
9	COPPERSTONE #38	1151 / 155; 86-2337	AMC98431
10	COPPERSTONE #39	1151 / 156; 86-2338	AMC98432
11	COPPERSTONE #40	1151 / 157; 86-2339	AMC98433 J
12	COPPERSTONE #41	1152 / 181; 86-2340	AMC98957 7
13	COPPERSTONE #42	1152 / 183; 86-2341	AMC98958
14	COPPERSTONE #43	1152 / 185; 86-2342	AMC98959
15	COPPERSTONE #44	1152 / 187; 86-2343	AMC98960
16	COPPERSTONE #45	1152 / 189; 86-2344	AMC98961
17	COPPERSTONE #46	1152 / 191; 86-2345	AMC98962
18	COPPERSTONE #47	1152 / 193; 86-2346	AMC98963
19	COPPERSTONE #48	1152 / 195; 86-2347	AMC98964
20	COPPERSTONE #49	1152 / 197; 86-2348	AMC98965
21	COPPERSTONE #50	1152 / 199; 86-2349	AMC98966
22	COPPERSTONE #51	1152 / 201; 86-2350	AMC98967
23	COPPERSTONE #52	1152 / 203; 86-2351	AMC98968 J

PHOENIX, ARIZONA

2016 AUG - 1 A 11: 23

RECEIVED
BLM AZ STATE OFFICE

No.	Claim Name	Book / Page; Document No.	BLM Serial No.
24	COPPERSTONE #53	1152 / 205; 86-2352	AMC98969 7
25	COPPERSTONE #54	1152 / 763; 86-2353	AMC98970
26	COPPERSTONE #55	1152 / 765; 86-2354	AMC98971
27	COPPERSTONE #56	1152 / 767; 86-2355	AMC98972
28	COPPERSTONE #57	1152 / 769; 86-2356	AMC98973
29	COPPERSTONE #58	1152 / 771; 86-2357	AMC98974
30	COPPERSTONE #59	1152 / 773; 86-2358	AMC98975
31	COPPERSTONE #60	1152 / 775; 86-2359	AMC98976
32	COPPERSTONE #61	1152 / 777; 86-2360	AMC98977
33	COPPERSTONE #62	1152 / 779; 86-2361	AMC98978
34	COPPERSTONE #63	1152 / 781; 86-2362	AMC98979 J
35	IRON REEF #1	1168 / 69	AMC105953 7
36	IRON REEF #2	1168 / 72	AMC105954
37	IRON REEF #3	1168 / 74	AMC105955
38	IRON REEF #4	1168 / 74	AMC105956
39	IRON REEF #5	1168 / 78	AMC105957
40	IRON REEF #6	1168 / 68	AMC105958
41	IRON REEF #7	1168 / 82	AMC105959
42	IRON REEF #8	1168 / 84	AMC105960
43	IRON REEF #9	1168 / 86	AMC105961
44	IRON REEF #10	1168 / 88	AMC105962 J
45	COPPERSTONE #64	1173 / 716; 86-2363	AMC108058 7
46	COPPERSTONE #65	1173 / 719; 86-2364	AMC108059 J
47	COPPERSTONE 101	1254 / 76; 86-2365	AMC144884 7
48	COPPERSTONE 102	1254 / 79; 86-2366	AMC144885
49	COPPERSTONE 103	1254 / 81; 86-2367	AMC144886
50	COPPERSTONE 104	1254 / 83; 86-2368	AMC144887
51	COPPERSTONE 105	1254 / 85; 86-2369	AMC144888
52	COPPERSTONE 106	1254 / 87; 86-2370	AMC144889
53	COPPERSTONE 107	1254 / 89; 86-2371	AMC144890
54	COPPERSTONE 108	1254 / 91; 86-2372	AMC144891
55	COPPERSTONE 109	1254 / 93; 86-2373	AMC144892
56	COPPERSTONE 110	1254 / 95; 86-2374	AMC144893
57	COPPERSTONE 111	1254 / 97; 86-2375	AMC144894
58	COPPERSTONE 112	1254 / 99; 86-2376	AMC144895
59	COPPERSTONE 113	1254 / 101; 86-2377	AMC144896 J

PHOENIX, ARIZONA

2016 AUG - 1 A 11: 22

RECEIVED
BLM AZ STATE OFFICE

No.	Claim Name	Book / Page; Document No.	BLM Serial No.
60	COPPERSTONE 114	1254 / 103; 86-2378	AMC144897 7
61	COPPERSTONE 115	1254 / 105; 86-2379	AMC144898
62	COPPERSTONE 116A	1254 / 107; 86-2380	AMC144899
63	COPPERSTONE 117	1254 / 109; 86-2381	AMC144900
64	COPPERSTONE 118	1254 / 111; 86-2382	AMC144901
65	COPPERSTONE 119	1254 / 113; 86-2383	AMC144902
66	COPPERSTONE 120	1254 / 115; 86-2384	AMC144903 J
67	COPPERSTONE 122	1254 / 119; 86-2385	AMC144905 7
68	COPPERSTONE 123	1254 / 121; 86-2386	AMC144906
69	COPPERSTONE 124	1254 / 123; 86-2387	AMC144907
70	COPPERSTONE 125	1254 / 125; 86-2388	AMC144908
71	COPPERSTONE 126	1254 / 127; 86-2389	AMC144909
72	COPPERSTONE 127	1254 / 129; 86-2390	AMC144910 J
73	COPPERSTONE 129	1254 / 133; 86-2391	AMC144912 7
74	COPPERSTONE 130	1254 / 135; 86-2392	AMC144913
75	COPPERSTONE 131	1254 / 137; 86-2393	AMC144914
76	COPPERSTONE 132	1254 / 139; 86-2394	AMC144915
77	COPPERSTONE 133	1254 / 141; 86-2395	AMC144916
78	COPPERSTONE 134	1254 / 143; 86-2396	AMC144917 J
79	COPPERSTONE 136	1254 / 147; 86-2397	AMC144919 7
80	COPPERSTONE 137	1254 / 149; 86-2398	AMC144920
81	COPPERSTONE 138	1254 / 151; 86-2399	AMC144921
82	COPPERSTONE 139	1254 / 153; 86-2400	AMC144922
83	COPPERSTONE 140	1254 / 155; 86-2401	AMC144923
84	COPPERSTONE 141	1254 / 157; 86-2402	AMC144924
85	COPPERSTONE 142	1254 / 159; 86-2403	AMC144925
86	COPPERSTONE 143	1254 / 161; 86-2404	AMC144926
87	COPPERSTONE 144	1254 / 163; 86-2405	AMC144927
88	COPPERSTONE 145	1254 / 165; 86-2406	AMC144928
89	COPPERSTONE 146	1254 / 167; 86-2407	AMC144929
90	COPPERSTONE 147	1254 / 169; 86-2408	AMC144930
91	COPPERSTONE 148	1254 / 171; 86-2409	AMC144931
92	COPPERSTONE 149	1254 / 173; 86-2410	AMC144932
93	COPPERSTONE 150	1254 / 175; 86-2411	AMC144933
94	COPPERSTONE 151	1254 / 177; 86-2412	AMC144934
95	COPPERSTONE 152	1254 / 179; 86-2413	AMC144935 J

PHOENIX, ARIZONA

2016 AUG - 1 A 11: 22

RECEIVED
BLM AZ STATE OFFICE

No.	Claim Name	Book / Page; Document No.	BLM Serial No.
96	COPPERSTONE 153	1254 / 181; 86-2414	AMC144936 7
97	COPPERSTONE 154	1254 / 183; 86-2415	AMC144937
98	COPPERSTONE 155	1254 / 185; 86-2416	AMC144938
99	COPPERSTONE 156	1254 / 187; 86-2417	AMC144939
100	COPPERSTONE 157	1254 / 189; 86-2418	AMC144940
101	COPPERSTONE 158	1254 / 191; 86-2419	AMC144941
102	COPPERSTONE 159	1254 / 193; 86-2420	AMC144942
103	COPPERSTONE 160	1254 / 195; 86-2421	AMC144943
104	COPPERSTONE 161	1254 / 197; 86-2422	AMC144944 J
105	COPPERSTONE 162	1276 / 349; 86-2423	AMC164418 7
106	COPPERSTONE 163	1276 / 355; 86-2424	AMC164419
107	COPPERSTONE 164	1276 / 357; 86-2425	AMC164420
108	COPPERSTONE 165	1276 / 359; 86-2426	AMC164421
109	COPPERSTONE 166	1276 / 361; 86-2427	AMC164422
110	COPPERSTONE 167	1276 / 363; 86-2428	AMC164423
111	COPPERSTONE 168	1276 / 365; 86-2429	AMC164424
112	COPPERSTONE 169	1276 / 367; 86-2430	AMC164425
113	COPPERSTONE 170	1276 / 369; 86-2431	AMC164426
114	COPPERSTONE 171	1276 / 371; 86-2432	AMC164427
115	COPPERSTONE 172A	1276 / 373; 86-2433	AMC164428 J
116	COPPERSTONE 183A	1276 / 395; 86-2434	AMC164439 7
117	COPPERSTONE 184	1276 / 397; 86-2435	AMC164440
118	COPPERSTONE 185	1276 / 398; 86-2436	AMC164441
119	COPPERSTONE 186	1276 / 400; 86-2437	AMC164442
120	COPPERSTONE 187	1276 / 402; 86-2438	AMC164443
121	COPPERSTONE 188	1276 / 404; 86-2439	AMC164444
122	COPPERSTONE 189	1276 / 406; 86-2440	AMC164445
123	COPPERSTONE 190	1276 / 408; 86-2441	AMC164446
124	COPPERSTONE 191	1276 / 410; 86-2442	AMC164447
125	COPPERSTONE 192A	1276 / 412; 86-2443	AMC164448 J
126	COPPERSTONE 210	1276 / 448; 86-2444	AMC164466 7
127	COPPERSTONE 211	1276 / 450; 86-2445	AMC164467
128	COPPERSTONE 212	1276 / 452; 86-2446	AMC164468
129	COPPERSTONE 213	1276 / 454; 86-2447	AMC164469
130	COPPERSTONE 214	1276 / 456; 86-2448	AMC164470
131	COPPERSTONE 215	1276 / 458; 86-2449	AMC164471 J

PHOENIX, ARIZONA

2016 AUG - 1 11: 22

RECEIVED
BLM AZ STATE OFFICE

No.	Claim Name	Book / Page; Document No.	BLM Serial No.
132	COPPERSTONE 216	1276 / 460; 86-2450	AMC164472 7
133	COPPERSTONE 217	1276 / 462; 86-2451	AMC164473
134	COPPERSTONE 218	1276 / 462; 86-2452	AMC164474
135	COPPERSTONE 219	1276 / 466; 86-2453	AMC164475
136	COPPERSTONE 220	1276 / 468; 86-2454	AMC164476
137	COPPERSTONE 221	1276 / 470; 86-2455	AMC164477
138	COPPERSTONE 222	1276 / 472; 86-2456	AMC164478
139	COPPERSTONE 223	1276 / 474; 86-2457	AMC164479
140	COPPERSTONE 224	1276 / 476; 86-2458	AMC164480
141	COPPERSTONE 225	1276 / 478; 86-2459	AMC164481
142	COPPERSTONE 226	1276 / 480; 86-2460	AMC164482
143	COPPERSTONE 227	1276 / 482; 86-2461	AMC164483
144	COPPERSTONE 228	1276 / 484; 86-2462	AMC164484
145	COPPERSTONE 229	1276 / 486; 86-2463	AMC164485
146	COPPERSTONE 230	1276 / 488; 86-2464	AMC164486
147	COPPERSTONE 231	1276 / 490; 86-2465	AMC164487
148	COPPERSTONE 232	1276 / 492; 86-2466	AMC164488
149	COPPERSTONE 233	1276 / 494; 86-2467	AMC164489
150	COPPERSTONE 234	1276 / 496; 86-2468	AMC164490
151	COPPERSTONE 235	1276 / 498; 86-2469	AMC164491
152	COPPERSTONE 236	1276 / 500; 86-2470	AMC164492
153	COPPERSTONE 237	1276 / 502; 86-2471	AMC164493
154	COPPERSTONE 238	1276 / 504; 86-2472	AMC164494
155	COPPERSTONE 239	1276 / 506; 86-2473	AMC164495
156	COPPERSTONE 240	1276 / 508; 86-2474	AMC164496
157	COPPERSTONE 241	1276 / 510; 86-2475	AMC164497
158	COPPERSTONE 242	1276 / 512; 86-2476	AMC164498
159	COPPERSTONE 243	1276 / 514; 86-2477	AMC164499
160	COPPERSTONE 244	1276 / 516; 86-2478	AMC164500
161	COPPERSTONE 245	1276 / 518; 86-2479	AMC164501
162	COPPERSTONE 246	1276 / 520; 86-2480	AMC164502
163	COPPERSTONE 247	1276 / 522; 86-2481	AMC164503
164	COPPERSTONE 248	1276 / 524; 86-2482	AMC164504
165	COPPERSTONE 249	1276 / 526; 86-2483	AMC164505
166	COPPERSTONE 250	1276 / 528; 86-2484	AMC164506
167	COPPERSTONE 251	1276 / 530; 86-2485	AMC164507 J

PHOENIX, ARIZONA

2016 AUG - 1 A 11: 22

RECEIVED
BLM AZ STATE OFFICE

No.	Claim Name	Book / Page; Document No.	BLM Serial No.
168	COPPERSTONE 252	1276 / 532; 86-2486	AMC164508
169	COPPERSTONE 253	1276 / 534; 86-2487	AMC164509
170	COPPERSTONE 254	1276 / 536; 86-2488	AMC164510
171	COPPERSTONE 255	1276 / 538; 86-2489	AMC164511
172	COPPERSTONE 256	1276 / 540; 86-2490	AMC164512
173	COPPERSTONE 257	1276 / 542; 86-2491	AMC164513
174	COPPERSTONE 258	1276 / 544; 86-2492	AMC164514
175	COPPERSTONE 259	1276 / 546; 86-2493	AMC164515
176	COPPERSTONE 260	1276 / 548; 86-2494	AMC164516
177	COPPERSTONE 261	1276 / 550; 86-2495	AMC164517
178	COPPERSTONE 262	1276 / 552; 86-2496	AMC164518
179	COPPERSTONE 263	1276 / 554; 86-2497	AMC164519
180	COPPERSTONE 264	1276 / 556; 86-2498	AMC164520
181	COPPERSTONE 265	1276 / 558; 86-2499	AMC164521
182	COPPERSTONE 266	1276 / 560; 86-2500	AMC164522
183	COPPERSTONE 267	1276 / 562; 86-2501	AMC164523
184	COPPERSTONE 268	1276 / 564; 86-2502	AMC164524
185	COPPERSTONE 269	1276 / 566; 86-2503	AMC164525
186	COPPERSTONE 270	1276 / 568; 86-2504	AMC164526
187	COPPERSTONE 271	1276 / 570; 86-2505	AMC164527
188	COPPERSTONE 272	1276 / 572; 86-2506	AMC164528
189	COPPERSTONE 273	1276 / 574; 86-2507	AMC164529
190	COPPERSTONE 274	1276 / 576; 86-2508	AMC164530
191	COPPERSTONE 275	1276 / 578; 86-2509	AMC164531
192	COPPERSTONE 276	1276 / 580; 86-2510	AMC164532
193	COPPERSTONE 277	1276 / 582; 86-2511	AMC164533
194	COPPERSTONE 278	1276 / 584; 86-2512	AMC164534
195	COPPERSTONE 279	1276 / 586; 86-2513	AMC164535
196	COPPERSTONE 280	1276 / 588; 86-2514	AMC164536
197	COPPERSTONE 281	1276 / 590; 86-2515	AMC164537
198	COPPERSTONE 282	1276 / 592; 86-2516	AMC164538
199	COPPERSTONE 283	1276 / 594; 86-2517	AMC164539
200	COPPERSTONE 284	1276 / 596; 86-2518	AMC164540
201	COPPERSTONE 285	1276 / 598; 86-2519	AMC164541
202	COPPERSTONE 286	1276 / 600; 86-2520	AMC164542
203	COPPERSTONE 287	1276 / 602; 86-2521	AMC164543

PHOENIX, ARIZONA

22 AUG - 1 A 11: 22

RECEIVED
BLM AZ STATE OFFICE

No.	Claim Name	Book / Page; Document No.	BLM Serial No.
204	COPPERSTONE 288	1276 / 604; 86-2522	AMC164544 7
205	COPPERSTONE 289	1276 / 606; 86-2523	AMC164545
206	COPPERSTONE 290	1276 / 608; 86-2524	AMC164546
207	COPPERSTONE 291	1276 / 610; 86-2525	AMC164547
208	COPPERSTONE 292	1276 / 612; 86-2526	AMC164548
209	COPPERSTONE 293	1276 / 614; 86-2527	AMC164549
210	COPPERSTONE 294	1276 / 616; 86-2528	AMC164550
211	COPPERSTONE 295	1276 / 618; 86-2529	AMC164551
212	COPPERSTONE 296	1276 / 620; 86-2530	AMC164552
213	COPPERSTONE 297	1276 / 622; 86-2531	AMC164553
214	COPPERSTONE 298	1276 / 624; 86-2532	AMC164554
215	COPPERSTONE 299	1276 / 626; 86-2533	AMC164555
216	COPPERSTONE 300	1276 / 628; 86-2534	AMC164556
217	COPPERSTONE 301	1276 / 630; 86-2535	AMC164557
218	COPPERSTONE 302	1276 / 632; 86-2536	AMC164558
219	COPPERSTONE 303	1276 / 634; 86-2537	AMC164559
220	COPPERSTONE 304	1276 / 636; 86-2538	AMC164560
221	COPPERSTONE 305	1276 / 638; 86-2539	AMC164561
222	COPPERSTONE 306	1276 / 640; 86-2540	AMC164562
223	COPPERSTONE 307	1276 / 642; 86-2541	AMC164563
224	COPPERSTONE 308	1276 / 644; 86-2542	AMC164564
225	COPPERSTONE 309	1276 / 646; 86-2543	AMC164565
226	COPPERSTONE 310	1276 / 648; 86-2544	AMC164566
227	COPPERSTONE 311	1276 / 650; 86-2545	AMC164567
228	COPPERSTONE 312	1276 / 652; 86-2546	AMC164568
229	COPPERSTONE 313	1276 / 654; 86-2547	AMC164569
230	COPPERSTONE 314	1276 / 656; 86-2548	AMC164570
231	COPPERSTONE 315	1276 / 658; 86-2549	AMC164571 J
232	COPPERSTONE 316	84-2460; 86-2550	AMC220648 7
233	COPPERSTONE 317	84-2461; 86-2551	AMC220649
234	COPPERSTONE 318	84-2462; 86-2552	AMC220650
235	COPPERSTONE 319	84-2463; 86-2553	AMC220651
236	COPPERSTONE 320	84-2464; 86-2554	AMC220652
237	COPPERSTONE 321	84-2465; 86-2555	AMC220653
238	COPPERSTONE 322	84-2466; 86-2556	AMC220654
239	COPPERSTONE 323	84-2467; 86-2557	AMC220655 J

PHOENIX, ARIZONA

2016 AUG - 1 A 11: 22

RECEIVED
BLM AZ STATE OFFICE

No.	Claim Name	Book / Page; Document No.	BLM Serial No.
240	COPPERSTONE 324	84-2468; 86-2558	AMC220656 7
241	COPPERSTONE 325	84-2469; 86-2559	AMC220657
242	COPPERSTONE 326	84-2470; 86-2560	AMC220658
243	COPPERSTONE 327	84-2471; 86-2561	AMC220659
244	COPPERSTONE 328	84-2472; 86-2562	AMC220660 J
245	COPPERSTONE 329	86-4548	AMC260459 7
246	COPPERSTONE 330	86-4549	AMC260460
247	COPPERSTONE 331	86-4550	AMC260461
248	COPPERSTONE 332	86-4551	AMC260462
249	COPPERSTONE 333	86-4552	AMC260463
250	COPPERSTONE 334	86-4553	AMC260464
251	COPPERSTONE 335	86-4554	AMC260465
252	COPPERSTONE 336	86-4555	AMC260466
253	COPPERSTONE 337	86-4556	AMC260467
254	COPPERSTONE 338	86-4557	AMC260468
255	COPPERSTONE 339	86-4558	AMC260469 J
256	COPPERSTONE #1	95-03966	AMC335231 7
257	COPPERSTONE #2	95-03967	AMC335232
258	COPPERSTONE #3	95-03968	AMC335233
259	COPPERSTONE #4	95-03969	AMC335234
260	COPPERSTONE #5	95-03970	AMC335235
261	COPPERSTONE #6	95-03971	AMC335236
262	COPPERSTONE #7	95-03972	AMC335237
263	COPPERSTONE #8	95-03973	AMC335238
264	COPPERSTONE #9	95-03974	AMC335239
265	COPPERSTONE #10	95-03975	AMC335240
266	COPPERSTONE #11	95-03976	AMC335241
267	COPPERSTONE #12	95-03977	AMC335242
268	COPPERSTONE #13	95-03978	AMC335243
269	COPPERSTONE #14	95-03979	AMC335244
270	COPPERSTONE #15	95-03980	AMC335245
271	COPPERSTONE #16	95-03981	AMC335246
272	COPPERSTONE #17	95-03982	AMC335247
273	COPPERSTONE #18	95-03983	AMC335248
274	COPPERSTONE #19	95-03984	AMC335249
275	COPPERSTONE #20	95-03985	AMC335250 J

PHOENIX, ARIZONA

2016 AUG - 1 A 11: 22

RECEIVED
BLM AZ STATE OFFICE

No.	Claim Name	Book / Page; Document No.	BLM Serial No.
276	COPPERSTONE #21	95-03986	AMC335251 7
277	COPPERSTONE #22	95-03987	AMC335252
278	COPPERSTONE #23	95-03988	AMC335253
279	COPPERSTONE #24	95-03989	AMC335254
280	COPPERSTONE #25	95-03990	AMC335255
281	COPPERSTONE #26	95-03991	AMC335256
282	COPPERSTONE #27	95-03992	AMC335257
283	COPPERSTONE #28	95-03993	AMC335258
284	COPPERSTONE #29	95-03994	AMC335259 J

284 claims @ \$155/claim = \$44,020.00

RECEIVED
 BLM AZ STATE OFFICE
 2016 AUG - 1 A 11: 22
 PHOENIX, ARIZONA

United States Department of the Interior
Bureau of Land Management
 DIV OF LANDS, MINRLS & ENERGY
 ONE N CENTRAL AVE
 PHOENIX, AZ 85004 -4427
 Phone: 602-417-9200

Receipt

No: 3618539

Transaction #: 3722165	
Date of Transaction: 08/01/2016	
CUSTOMER:	
ANGIE PATCH SURVIVOR'S TRUST 8557 E VIA DE VIVA SCOTTSDALE, AZ 85258-3948 US	

LINE #	QTY	DESCRIPTION	REMARKS	UNIT PRICE	TOTAL
1	1.00	LOCATABLE MINERALS / MINING CLAIMS- NOT NEW-UNADJUD, ONE AUTH NO. ONLY / MINING CLAIM MONEY RECEIVED CASES: AMC98423/\$44020.00	2017 MAINT (284)	- n/a -	44020.00
TOTAL:					\$44,020.00

PAYMENT INFORMATION			
1	AMOUNT:	44020.00	POSTMARKED: N/A
	TYPE:	CHECK	RECEIVED: 08/01/2016
	CHECK NO:	03175	
	NAME:	FENNEMORE CRAIG PC 2394 E CAMELBACK RD STE 600 PHOENIX AZ 85016 US	

REMARKS

This receipt was generated by the automated BLM Collections and Billing System and is a paper representation of a portion of the official electronic record contained therein.

Bonanza Explorations Inc.

U.S. Bureau of Land Management
Arizona State Office
One North Central Avenue, Suite 800
Phoenix, Arizona 85004-4427

SUBJECT: PAYMENT OF CLAIM MAINTENANCE FEES

August 10, 2015

To Whom It May Concern:

Attached is a cheque in the amount of **SUS 84,630.00** for payment of the 2016 Annual Mining Claim Maintenance Fees for the **546 claims** listed on the attached Exhibit A. The claims are located in La Paz County, Arizona.

The claims on the first page of Exhibit A are owned by Angie Patch as trustee of the Angie Patch Survivor's Trust and Angie Patch as trustee of the Daniel L. Patch Credit Trust, 6850 North 86th Street, Scottsdale, Arizona 85250. The claims on the second page are held by Bonanza Explorations Inc.

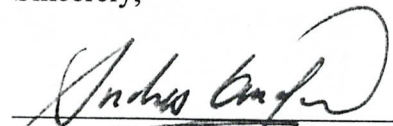
These payments are made by the lessee of the mining claims, Bonanza Explorations Inc., 365 Bay Street, Suite 400, Toronto, Ontario, Canada, M5H 2V1, on behalf of Angie Patch.



The full names of the mining claims and the Bureau of Land Management mining claim serial numbers assigned to the mining claims are described in the attached Exhibit A.

Please mail the time stamped originals back to Bonanza Explorations Inc., c/o Kerr Mines Inc, 365 Bay Street, Suite 400, Toronto, Ontario, Canada, M5H 2V1.

Please contact Bonanza Explorations Inc. should you have any questions.

Sincerely,


Andres Tinajero
VP Finance & CFO
Kerr Mines Inc.


BY: 

Bonanza Explorations Inc.
c/o Kerr Mines Inc.
365 Bay Street, suite 400
Toronto, Ontario, Canada
Telephone: (416) 855-9300 Fax: (416) 361-2519

RECEIPT # 3368465

RECEIVED
BLM AZ STATE OFFICE
2015 AUG 14 A 9:18
PHOENIX, ARIZONA

335231
88612
91283
105953

401022
362237
260459
220648
164418
144884
108058
98957
98423
95246

EXHIBIT A

Attached to and made a part of the Notice of Payment of Annual Maintenance Fees that payment has been paid on or before August 31, 2015 covering the following unpatented lode mining claims situated in the Plomosa Mining District, La Paz County, State of Arizona, located in Sections 7,8, 17-21, 28-33, Township 6 North, Range 19 West; Sections 1, 2, 11-15, 22-27, 36, Township 6 North, Range 20 West, GSRM, described as follows:

NAME OF CLAIM	ORIGINAL RECORDATION BOOK PAGE	PRESENT RECORDATION INSTRUMENT	BLM SERIAL NUMBER (AMC)
Iron Reef # 1-10	1168 69-88		105953-105962 ✓
Copperstone # 1-14		95-05841	335231-335244 ✓
Formerly:	1128 65-80	86-2300 - 2313	91283-91296
Copperstone # 15-17		95-05841	335245-335247 ✓
Formerly:	1129 627-632	86-2314 - 2316	88612-88614
Copperstone # 18-29		95-05841	335248-335259 ✓
Formerly:	1131 294-309	86-2317 - 2328	95246-95257
Copperstone # 30-40	1151 145-157	86-2329 - 2339	98423-98433 ✓
Copperstone # 41-53	1152 181-205	86-2340 - 2352	98957-98969 ✓
Copperstone # 54-57	1152 763-770	86-2353 - 2356	98970-98973 ✓
Copperstone # 58-62	1152 771-779	86-2357 - 2361	98974-98978 ✓
Copperstone # 63	1152 781	86-2362	98979 ✓
Copperstone # 64-65	1173 716-719	86-2363 - 2364	108058-108059 ✓
Copperstone # 101-115	1254 76-105	86-2365 - 2379	144884-144898 ✓
Copperstone # 116A	1254 107	86-2380	144899 ✓
Copperstone # 117-120	1254 109-115	86-2381 - 2384	144900-144903 ✓
Copperstone # 122-127	1254 119-129	86-2385 - 2390	144905-144910 ✓
Copperstone # 129-131	1254 133-138	86-2391 - 2393	144912-144914 ✓
Copperstone # 132-133	1254 139-140	86-2394 - 2395	144915-144916 ✓
Copperstone # 134	1254 142	86-2396	144917 ✓
Copperstone # 136-139	1254 147-154	86-2397 - 2400	144919-144922 ✓
Copperstone # 140-150	1254 155-175	86-2401 - 2411	144923-144933 ✓
Copperstone # 151-161	1254 176-197	86-2412 - 2422	144934-144944 ✓
Copperstone # 162-171	1276 349-371	86-2423 - 2432	164418-164427 ✓
Copperstone # 172A	1276 373	86-2433	164428 ✓
Copperstone # 183A	1276 395	86-2434	164439 ✓
Copperstone # 184-191	1276 397-410	86-2435 - 2442	164440-164447 ✓
Copperstone # 192A	1276 412	86-2443	164448 ✓
Copperstone # 210-315	1276 448-658	86-2444 - 2549	164466-164571 ✓
Copperstone # 316-328	84-2460-2472	86-2550 - 2562	220648-220660 ✓
Copperstone # 329-339	86-4548-4558		260459-260469 ✓

RECEIVED
 BLM AZ STATE OFFICE
 2015 AUG 14 A 9:19

EXHIBIT A (continued)

<u>Claim Name</u>	<u>La Paz Co. Recordation #</u>	<u>BLM/AMC#</u>
CSA 1 – CSA 51	2004-03993 to 2004-04043	362237 – 362287 ✓
COPPERSTONE 340 – 395	2010-02487 to 2010-02542	401022 – 401077 ✓
COPPERSTONE 403 – 557	2010-02932 to 2010-03086	401078 – 401232 ✓

RECEIVED
BLM AZ STATE OFFICE
2015 AUG 14 A 9:19
PHOENIX, ARIZONA

United States Department of the Interior
Bureau of Land Management
 LANDS/RECREATION & PLANNING
 ONE N CENTRAL AVE
 PHOENIX, AZ 85004 -2203
 Phone: 602-417-9200

Receipt

No: 3368465

Transaction #: 3466559	
Date of Transaction: 08/17/2015	
CUSTOMER:	
BONANZA EXPL INC C/O KERR MINES INC 400-365 BAY ST TORONTO ONTARIO TORONTO, ON M5H 2V1 CA	

LINE #	QTY	DESCRIPTION	REMARKS	UNIT PRICE	TOTAL
1	1.00	LOCATABLE MINERALS / MINING CLAIMS-NOT NEW-UNADJUD, ONE AUTH NO. ONLY / MINING CLAIM MONEY RECEIVED CASES: AMC105953/\$84645.00	MAINT FEE PYMNT (546) 2016	- n/a	84645.00
TOTAL:					\$84,645.00

\$15.00 REFOUNDED ON 11/28/15 J.R.

PAYMENT INFORMATION			
1	AMOUNT:	84645.00	POSTMARKED: 08/13/2015
	TYPE:	CHECK	RECEIVED: 08/14/2015
	CHECK NO:	393	
	NAME:	BONANZA EXPLORATIONS INC PO BOX 647 TORONTO ONTARIO PARKER AZ 85344 US	

REMARKS

This receipt was generated by the automated BLM Collections and Billing System and is a paper representation of a portion of the official electronic record contained therein.

Rom

FedEx **NEW Package**
Express **US Airbill**

FedEx
Tracking
Number

8059 2898 3090

Form
ID No.

0200

Recipient's Copy

1 From

Date

8/13/15

Sender's
Name

Amanda Roidy

Phone

928 812-5259

Company

Bonanza Explorations Inc

Address

Az Hwy 95 5 miles west Mile Post 121.5

Dept./Floor/Suite/Room

City

Quartzsite

State

AZ

ZIP

85346

2 Your Internal Billing Reference

3 To

Recipient's
Name

AZ State Office

Phone

602 417-9200

Company

US Bureau of Land Management

Address

One North Central Ave # 800

Dept./Floor/Suite/Room

Address

Use this line for the HOLD location address or for continuation of your shipping address.

City

Phoenix

State

AZ

ZIP

85004

HOLD Weekday
FedEx location address
REQUIRED. NOT available for
FedEx First Overnight.

HOLD Saturday
FedEx location address
REQUIRED. Available ONLY for
FedEx Priority Overnight and
FedEx 2Day to select locations.



8059 2898 3090

4 Express Package Service

* To most locations.

NOTE: Service order has changed. Please select carefully.

Packages up to 150 lbs.
For packages over 150 lbs., use the new
FedEx Express Freight US Airbill.

Next Business Day

FedEx First Overnight
Earliest next business morning delivery to select
locations. Friday shipments will be delivered on
Monday unless SATURDAY Delivery is selected.

FedEx Priority Overnight
Next business morning.* Friday shipments will be
delivered on Monday unless SATURDAY Delivery
is selected.

FedEx Standard Overnight
Next business afternoon.*
Saturday Delivery NOT available.

2 or 3 Business Days

FedEx 2Day A.M.
Second business morning.*
Saturday Delivery NOT available.

FedEx 2Day
Second business afternoon.* Thursday shipments
will be delivered on Monday unless SATURDAY
Delivery is selected.

FedEx Express Saver
Third business day.*
Saturday Delivery NOT available.

5 Packaging * Declared value limit \$500.

FedEx Envelope*

FedEx Pak*

**FedEx
Box**

**FedEx
Tube**

Other

6 Special Handling and Delivery Signature Options

SATURDAY Delivery
NOT available for FedEx Standard Overnight, FedEx 2Day A.M., or FedEx Express Saver.

No Signature Required
Package may be left without
obtaining a signature for delivery.

Direct Signature
Someone at recipient's address
may sign for delivery. *Fee applies.*

Indirect Signature
If no one is available at recipient's
address, someone at a neighboring
address may sign for delivery. For
residential deliveries only. *Fee applies.*

Does this shipment contain dangerous goods?

One box must be checked.

No

Yes
As per attached
Shipper's Declaration.

Yes
Shipper's Declaration
not required.

Dry Ice
Dry Ice, 5, UN 1845

Cargo Aircraft Only

Dangerous goods (including dry ice) cannot be shipped in FedEx packaging
or placed in a FedEx Express Drop Box.

7 Payment Bill to:

Enter FedEx Acct. No. or Credit Card No. below.

Obtain recip.
Acct. No.

Sender
Acct. No. in Section
I will be billed.

Recipient

Third Party

Credit Card

Cash/Check

Total Packages

Total Weight

lbs.

Credit Card Auth.

*Our liability is limited to US\$100 unless you declare a higher value. See the current FedEx Service Guide for details.

644

Rev. Date 1/12 • Part #167002 • ©2012 FedEx • PRINTED IN U.S.A. SRF

FedEx.
**FIRST
OVERNIGHT**

Delivery Address
ONE NORTH CENTRAL



FedEx.

TRK#

0200 8059 2898 3090

FRI - 14 AUG 8:00A
FIRST OVERNIGHT

98 ZSYA

85004
AZ-US
PHX



FedEx


147918 REV 8/08 RRC

fedex.com 1.800.GoFedEx 1.800.463.3339

FedEx First Overnight®

FedEx
FO

FedEx
Express



1.800.GoFedEx 1.800.463.3339

Authorized Date09/14/2015

Instructions to AccountsAZ BLM REFUND \$15.00 TO BONANZA EXPL INC C/O KERR MINES
INC FOR OVERPAYMENT ON AMC105953 RECEIPT #3368465. IR

Login ID6771

Entry Date09/14/2015

Total Amount\$15.00

Bonanza Explorations Inc.

U.S. Bureau of Land Management
Arizona State Office
One North Central Avenue, Suite 800
Phoenix, Arizona 85004-4427

SUBJECT: PAYMENT OF CLAIM MAINTENANCE FEES

August 8, 2014

To Whom It May Concern:

Attached is a cheque in the amount of **\$US 84,630.00** for payment of the 2015 Annual Mining Claim Maintenance Fees for the **546 claims** listed on the attached Exhibit A. The claims are located in La Paz County, Arizona.

The claims on the first page of Exhibit A are owned by Angie Patch as trustee of the Angie Patch Survivor's Trust and Angie Patch as trustee of the Daniel L. Patch Credit Trust, 6850 North 86th Street, Scottsdale, Arizona 85250. The claims on the second page are held by Bonanza Explorations Inc.


These payments are made by the lessee of the mining claims, Bonanza Explorations Inc., 365 Bay Street, Suite 400, Toronto, Ontario, Canada, M5H 2V1, on behalf of Angie Patch.

The full names of the mining claims and the Bureau of Land Management mining claim serial numbers assigned to the mining claims are described in the attached Exhibit A.

Please mail the time stamped originals back to Bonanza Explorations Inc., c/o Kerr Mines Inc. 365 Bay Street, Suite 400, Toronto, Ontario, Canada, M5H 2V1.

Please contact Bonanza Explorations Inc. should you have any questions.

Sincerely,


Andres Tinajero
VP Finance & CFO
Kerr Mines Inc.

NO. OF CLAIMS 546
AMOUNT \$84,630.00
RECEIPT NO. 3103975
INIT. ATC
** BLM-ASO**

AMC 105953
108058
144884
164418
220648
260459
335231
98423
98957
358874
362237
401022

RECEIVED
BLM
AZ STATE OFFICE
2nd AUG 15 A 10:38
PHOENIX, ARIZONA

Bonanza Explorations Inc.
c/o Kerr Mines Inc.
365 Bay Street, suite 400
Toronto, Ontario, Canada
Telephone: (416) 855-9300 Fax: (416) 361-2519

ENTERED
AUG 19 2014
BY: RAM

EXHIBIT A

Attached to and made a part of the Notice of Payment of Annual Maintenance Fees that payment has been paid on or before August 31, 2014 covering the following unpatented lode mining claims situated in the Plomosa Mining District, La Paz County, State of Arizona, located in Sections 7,8, 17-21, 28-33, Township 6 North, Range 19 West; Sections 1, 2, 11-15, 22-27, 36, Township 6 North, Range 20 West, GSRM, described as follows:

NAME OF CLAIM	ORIGINAL RECORDATION BOOK PAGE	PRESENT RECORDATION INSTRUMENT	BLM SERIAL NUMBER (AMC)
Iron Reef # 1-10	1168 69-88		105953-105962
Copperstone # 1-14		95-05841	335231-335244
Formerly:	1128 65-80	86-2300 - 2313	91283-91296
Copperstone # 15-17		95-05841	335245-335247
Formerly:	1129 627-632	86-2314 - 2316	88612-88614
Copperstone # 18-29		95-05841	335248-335259
Formerly:	1131 294-309	86-2317 - 2328	95246-95257
Copperstone # 30-40	1151 145-157	86-2329 - 2339	98423-98433
Copperstone # 41-53	1152 181-205	86-2340 - 2352	98957-98969
Copperstone # 54-57	1152 763-770	86-2353 - 2356	98970-98973
Copperstone # 58-62	1152 771-779	86-2357 - 2361	98974-98978
Copperstone # 63	1152 781	86-2362	98979
Copperstone # 64-65	1173 716-719	86-2363 - 2364	108058-108059
Copperstone # 101-115	1254 76-105	86-2365 - 2379	144884-144898
Copperstone # 116A	1254 107	86-2380	144899
Copperstone # 117-120	1254 109-115	86-2381 - 2384	144900-144903
Copperstone # 122-127	1254 119-129	86-2385 - 2390	144905-144910
Copperstone # 129-131	1254 133-138	86-2391 - 2393	144912-144914
Copperstone # 132-133	1254 139-140	86-2394 - 2395	144915-144916
Copperstone # 134	1254 142	86-2396	144917
Copperstone # 136-139	1254 147-154	86-2397 - 2400	144919-144922
Copperstone # 140-150	1254 155-175	86-2401 - 2411	144923-144933
Copperstone # 151-161	1254 176-197	86-2412 - 2422	144934-144944
Copperstone # 162-171	1276 349-371	86-2423 - 2432	164418-164422
Copperstone # 172A	1276 373	86-2433	164428
Copperstone # 183A	1276 395	86-2434	164439
Copperstone # 184-191	1276 397-410	86-2435 - 2442	164440-164447
Copperstone # 192A	1276 412	86-2443	164448
Copperstone # 210-315	1276 448-658	86-2444 - 2549	164466-164571
Copperstone # 316-328	84-2460-2472	86-2550 - 2562	220648-220660
Copperstone # 329-339	86-4548-4558		260459-260469

RECEIVED
 BLM AZ STATE OFFICE
 2014 AUG 15 A 10:38
 PHOENIX ARIZONA

164510

EXHIBIT A (continued)

Claim Name

CSA 1 - CSA 51
COPPERSTONE 340 - 395
COPPERSTONE 403 - 557

La Paz Co. Recordation #

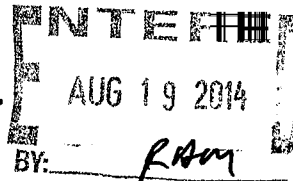
2004-03993 to 2004-04043
2010-02487 to 2010-02542
2010-02932 to 2010-03086

BLM/AMC#

362237 - 362287
401022 - 401077
401078 - 401232

RECEIVED
BLM AZ STATE OFFICE
2014 AUG 15 A 10:38
PHOENIX, ARIZONA

United States Department of the Interior
 Bureau of Land Management
 LANDS/RECREATION & PLANNING
 ONE N CENTRAL AVE
 PHOENIX, AZ 85004 -2203
 Phone: 602-417-9200



Receipt

BY: *RDM*

No:

3103975

Transaction #: 3195562	
Date of Transaction: 08/18/2014	
CUSTOMER:	
BONANZA EXPL INC C/O KERR MINES INC 400-365 BAY ST TORONTO ONTARIO TORONTO, ON M5H 2V1 CA	

LINE #	QTY	DESCRIPTION	REMARKS	UNIT PRICE	TOTAL
1	1.00	LOCATABLE MINERALS / MINING CLAIMS-NOT NEW-UNADJUD, ONE AUTH NO. ONLY / MINING CLAIM MONEY RECEIVED CASES: AMC105953/\$84630.00	MAINT FEE PYMNT (546) 2015	- n/a -	84630.00
TOTAL:					\$84,630.00

PAYMENT INFORMATION					
1	AMOUNT:	84630.00	POSTMARKED:	08/15/2014	
	TYPE:	CHECK	RECEIVED:	08/15/2014	
	CHECK NO:	0827464			
	NAME:	BONANZA EXPLORATIONS INC 400-365 BAY ST TORONTO ONTARIO TORONTO ON M5H 2V1 CA			

REMARKS

This receipt was generated by the automated BLM Collections and Billing System and is a paper representation of a portion of the official electronic record contained therein.

FedEx Express NEW Package US Airbill

FedEx Tracking Number

8050 0587 9799

Form 0200

1 From Date 8/12/14

Sender's Name Amanda Ruddy Phone 928 662-3264

Company Banana Explorations Inc

Address 42 Hwy 95, 5 miles West Mile Post 1215

City Quartzsite State AZ ZIP 85346

2 Your Internal Billing Reference

3 To Recipient's Name Blumond Land Management Phone 602 417-9200

Company US Dept of Interior - BLM AZ

Address One North Central Ave. Ste. 800

Address Use this line for the HOLD location address or for continuation of your shipping address.

City Phoenix State AZ ZIP 85004-4427

4 Express Package Service

Next Business Day

FedEx First Overnight

FedEx Priority Overnight

FedEx Standard Overnight

2 or 3 Business Days

FedEx 2Day A.M.

FedEx 2Day

FedEx Express Saver

5 Packaging

FedEx Envelope, FedEx Pak, FedEx Box, FedEx Tube, Other

6 Special Handling and Delivery Signature Options

SATURDAY Delivery

No Signature Required

Direct Signature

Indirect Signature

Does this shipment contain dangerous goods?

No, Yes, Dry Ice, Cargo Aircraft Only

7 Payment Bill to:

Sender, Recipient, Third Party, Credit Card, Cash/Check

Total Packages, Total Weight, Credit Card Auth.

644


fedex.com 1800.GoFedEx 1800.463.3339

FedEx TRK# 8050 0587 9799

FRI - 15 AUG AA EXPRESS SAVER

98 ZSYA


85004 AZ-US PHX



FD 574562 12AUG14 LHM 51AC1/ECF2/6500

RECEIVED BLM AZ STATE OFFICE 2014 AUG 15 A 10:38 PHOENIX, ARIZONA

RT 276 1 D 6.2 09 08.15 14



Bonanza Exploration

2014 Maintenance
546 claims

Lead File Numbers

AMC

401022

362237

26459

220648

164418

144884

108058

98957

98423

95246

335231

88612

91283

105953

Bonanza Explorations Inc.

U.S. Bureau of Land Management
Phoenix Field Office
222 North Central Ave.
Phoenix, Arizona 85004-2203

NO. OF CLAIMS 546
AMOUNT 76440
RECEIPT NO. 2861774
INIT. JC
** BLM-ASO**

RECEIVED
BLM AZ STATE OFFICE
2013 AUG 22 A 9:05
PHOENIX, ARIZONA

SUBJECT: PAYMENT OF CLAIM MAINTENANCE FEES AND NOTICE OF INTENT TO HOLD UNPATENTED MINING CLAIMS

To Whom It May Concern:

Attached is a **\$76,440.00** check for payment of the Annual Mining Claim Maintenance Fees for the **546 claims** listed on the attached Exhibit A. The claims are located in La Paz County, Arizona.

The claims are owned by Angie Patch as trustee of the Angie Patch Survivor's Trust and Angie Patch as trustee of the Daniel L. Patch Credit Trust, 6850 North 86th Street, Scottsdale, Arizona 85250.


These payments are made by the lessee of the mining claims, Bonanza Explorations Inc. 290 Gentry Way, Suite 6, Reno, Nevada 89502, on behalf of Angie Patch.


The full names of the mining claims and the Bureau of Land Management mining claim serial numbers assigned to the mining claims are described in the attached Exhibit A.

Please mail the time stamped originals back to Bonanza Explorations Inc., 290 Gentry Way, Suite 6, Reno, Nevada 89502.

Please contact Bonanza Explorations Inc. should you have any questions.

Sincerely,


Brian Kirwin, President
Bonanza Explorations Inc.



Bonanza Explorations Inc.
290 Gentry Way, Suite 6
Reno, Nevada 89502
Telephone: (775) 824-0707 Fax: (775) 824-0898

EXHIBIT A

Attached to and made a part of that certain Affidavit / Notice of Intention to Hold Unpatented Mining Claims, Notice of Payment of Annual Fees that payment has been paid on or before August 31, 2013 covering the following unpatented lode mining claims situated in the Plomosa Mining District, La Paz County, State of Arizona, located in Sections 7,8, 17-21, 28-33, Township 6 North, Range 19 West; Sections 1, 2, 11-15, 22-27, 36, Township 6 North, Range 20 West, GSRM, described as follows:

NAME OF CLAIM	ORIGINAL RECORDATION BOOK PAGE	PRESENT RECORDATION INSTRUMENT	BLM SERIAL NUMBER (AMC)
Iron Reef # 1-10	1168 69-88		105953-105962
Copperstone # 1-14 Formerly:	1128 65-80	95-05841 86-2300 - 2313	335231-335244 91283-91296
Copperstone # 15-17 Formerly:	1129 627-632	95-05841 86-2314 - 2316	335245-335247 88612-88614
Copperstone # 18-29 Formerly:	1131 294-309	95-05841 86-2317 - 2328	335248-335259 95246-95257
Copperstone # 30-40	1151 145-157	86-2329 - 2339	98423-98433
Copperstone # 41-53	1152 181-205	86-2340 - 2352	98957-98969
Copperstone # 54-57	1152 763-770	86-2353 - 2356	98970-98973
Copperstone # 58-62	1152 771-779	86-2357 - 2361	98974-98978
Copperstone # 63	1152 781	86-2362	98979
Copperstone # 64-65	1173 716-719	86-2363 - 2364	108058-108059
Copperstone # 101-115	1254 76-105	86-2365 - 2379	144884-144898
Copperstone # 116A	1254 107	86-2380	144899
Copperstone # 117-120	1254 109-115	86-2381 - 2384	144900-144903
Copperstone # 122-127	1254 119-129	86-2385 - 2390	144905-144910
Copperstone # 129-131	1254 133-138	86-2391 - 2393	144912-144914
Copperstone # 132-133	1254 139-140	86-2394 - 2395	144915-144916
Copperstone # 134	1254 142	86-2396	144917
Copperstone # 136-139	1254 147-154	86-2397 - 2400	144919-144922
Copperstone # 140-150	1254 155-175	86-2401 - 2411	144923-144933
Copperstone # 151-161	1254 176-197	86-2412 - 2422	144934-144944
Copperstone # 162-171	1276 349-371	86-2423 - 2432	164418-164427
Copperstone # 172A	1276 373	86-2433	164428
Copperstone # 183A	1276 395	86-2434	164439
Copperstone # 184-191	1276 397-410	86-2435 - 2442	164440-164447
Copperstone # 192A	1276 412	86-2443	164448
Copperstone # 210-315	1276 448-658	86-2444 - 2549	164466-164571
Copperstone # 316-328	84-2460-2472	86-2550 - 2562	220648-220660
Copperstone # 329-339	86-4548-4558		260459-260469

RECEIVED
BLM AZ STATE OFFICE
JUL 11 2013

Claim Name

CSA 1 - CSA 51
COPPERSTONE 340 - 395
COPPERSTONE 403 - 557

La Paz Co. Recordation #

2004-03993 to 2004-04043
2010-02487 to 2010-02542
2010-02932 to 2010-03086

BLM/AMC#

362237 - 362287
401022 - 401077
401078 - 401232

PHOENIX, ARIZONA

2013 AUG 22 A 9:08

RECEIVED
BLM AZ STATE OFFICE

United States Department of the Interior
Bureau of Land Management
 LANDS/RECREATION & PLANNING
 ONE N CENTRAL AVE
 PHOENIX, AZ 85004 -2203
 Phone: 602-417-9200

Receipt

No: 2861774

Transaction #: 2947654	
Date of Transaction: 08/22/2013	
CUSTOMER:	
BONANZA EXPLORATIONS INC 290 GENTRY WAY STE 6 RENO,NV 89502-4255 US	

LINE #	QTY	DESCRIPTION	REMARKS	UNIT PRICE	TOTAL
1	1.00	LOCATABLE MINERALS / MINING CLAIMS- NOT NEW-UNADJUD,ONE AUTH NO. ONLY / MINING CLAIM MONEY RECEIVED CASES: AMC105953/\$76440.00	MAINT 2014 (546)	- n/a -	76440.00
TOTAL:					\$76,440.00

PAYMENT INFORMATION			
1	AMOUNT:	76440.00	POSTMARKED: N/A
	TYPE:	CHECK	RECEIVED: 08/22/2013
	CHECK NO:	001968	
	NAME:	BONANZA EXPLORATIONS INC 290 GENTRY WAY STE 6 RENO NV 89502-4255 US	

REMARKS

This receipt was generated by the automated BLM Collections and Billing System and is a paper representation of a portion of the official electronic record contained therein.

Amc 105953

Bonanza Explorations Inc.

Amc 335231
Amc 260648
Amc 220648
Amc 260459
Amc 164418
Amc 144844
Amc 108058
Amc 362237
Amc 401022

U.S. Bureau of Land Management
Phoenix Field Office
222 North Central Ave.
Phoenix, Arizona 85004-2203

SUBJECT: PAYMENT OF CLAIM MAINTENANCE FEES AND NOTICE OF INTENT TO HOLD UNPATENTED MINING CLAIMS

To Whom It May Concern:

Attached is a \$76,440.00 check for payment of the Annual Mining Claim Maintenance Fees for the 546 claims listed on the attached Exhibit A. The claims are located in La Paz County, Arizona.

The claims are owned by Angie Patch as trustee of the Angie Patch Survivor's Trust and Angie Patch as trustee of the Daniel L. Patch Credit Trust, 6850 North 86th Street, Scottsdale, Arizona 85250.


These payments are made by the lessee of the mining claims, Bonanza Explorations Inc. 290 Gentry Way, Suite 6, Reno, Nevada 89502, on behalf of Angie Patch.

The full names of the mining claims and the Bureau of Land Management mining claim serial numbers assigned to the mining claims are described in the attached Exhibit A.

Please mail the time stamped originals back to Bonanza Explorations Inc., 290 Gentry Way, Suite 6, Reno, Nevada 89502.

Please contact Bonanza Explorations Inc. should you have any questions.

Sincerely,


Brian Kirwin, President
Bonanza Explorations Inc.

NO. OF CLAIMS 546
AMOUNT \$76440.00
RECEIPT NO. 2604618
INIT. CAJ

** BLM-ASO **

RECEIVED
BLM, AZ STATE OFFICE
2012 AUG - 7 A 11: 30
PHOENIX, AZ

Bonanza Explorations Inc.
290 Gentry Way, Suite 6
Reno, Nevada 89502

Telephone: (775) 824-0707 Fax: (775) 824-0898

8/21/2012 TS
ENTERED INTO COMPUTER

EXHIBIT A

Attached to and made a part of that certain Affidavit / Notice of Intention to Hold Unpatented Mining Claims, Notice of Payment of Annual Fees that payment has been paid on or before August 31, 2012 covering the following unpatented lode mining claims situated in the Plomosa Mining District, La Paz County, State of Arizona, located in Sections 7,8, 17-21, 28-33, Township 6 North, Range 19 West; Sections 1, 2, 11-15, 22-27, 36, Township 6 North, Range 20 West, GSRM, described as follows:

NAME OF CLAIM	ORIGINAL RECORDATION BOOK PAGE	PRESENT RECORDATION INSTRUMENT	BLM SERIAL NUMBER (AMC)
Iron Reef # 1-10	1168 69-88		105953-105962 ✓
Copperstone # 1-14		95-05841	335231-335244 ✓
Formerly:	1128 65-80	86-2300 - 2313	91283-91296
Copperstone # 15-17		95-05841	335245-335247 ✓
Formerly:	1129 627-632	86-2314 - 2316	88612-88614
Copperstone # 18-29		95-05841	335248-335259 ✓
Formerly:	1131 294-309	86-2317 - 2328	95246-95257
Copperstone # 30-40	1151 145-157	86-2329 - 2339	98423-98433 ✓
Copperstone # 41-53	1152 181-205	86-2340 - 2352	98957-98969 ✓
Copperstone # 54-57	1152 763-770	86-2353 - 2356	98970-98973 ✓
Copperstone # 58-62	1152 771-779	86-2357 - 2361	98974-98978 ✓
Copperstone # 63	1152 781	86-2362	98979 ✓
Copperstone # 64-65	1173 716-719	86-2363 - 2364	108058-108059 -
Copperstone # 101-115	1254 76-105	86-2365 - 2379	144884-144898 -
Copperstone # 116A	1254 107	86-2380	144899 ✓
Copperstone # 117-120	1254 109-115	86-2381 - 2384	144900-144903 ✓
Copperstone # 122-127	1254 119-129	86-2385 - 2390	144905-144910 ✓
Copperstone # 129-131	1254 133-138	86-2391 - 2393	144912-144914 ✓
Copperstone # 132-133	1254 139-140	86-2394 - 2395	144915-144916 -
Copperstone # 134	1254 142	86-2396	144917 -
Copperstone # 136-139	1254 147-154	86-2397 - 2400	144919-144922 -
Copperstone # 140-150	1254 155-175	86-2401 - 2411	144923-144933 -
Copperstone # 151-161	1254 176-197	86-2412 - 2422	144934-144944 ✓
Copperstone # 162-171	1276 349-371	86-2423 - 2432	164418-164427 ✓
Copperstone # 172A	1276 373	86-2433	164428 ✓
Copperstone # 183A	1276 395	86-2434	164439 ✓
Copperstone # 184-191	1276 397-410	86-2435 - 2442	164440-164447 ✓
Copperstone # 192A	1276 412	86-2443	164448 ✓
Copperstone # 210-315	1276 448-658	86-2444 - 2549	164466-164571 ✓
Copperstone # 316-328	84-2460-2472	86-2550 - 2562	220648-220660 ✓
Copperstone # 329-339	86-4548-4558		260459-260469 ✓

RECEIVED
 D.L.M. AZ STATE OFFICE

2012 AUG -7 A 11:30

Claim Name

La Paz Co. Recordation #

BLM/AMC#

CSA 1 - CSA 51

2004-03993 to 2004-04043

362237 - 362287

COPPERSTONE 340 - 395

2010-02487 to 2010-02542

401022 - 401077

COPPERSTONE 403 - 557

2010-02932 to 2010-03086

401078 - 401232

PHOENIX, AZ

2012 AUG - 7 A 11: 30

RECEIVED
B.L.M. AZ STATE OFFICE

**DEPARTMENT OF THE INTERIOR
BUREAU OF LAND MANAGEMENT**

MINING CLAIMS

MC Customer Information - With Serial No. and Last Assessment Code

ACTIVE CLAIMS

Run Date: 08/23/2012 10:43 AM

<u>Serial No.</u>	<u>Claim Name/Number</u>	<u>Last Assmt Code</u>	<u>Disposition</u>
AMC363087	2012	VR 58	682 AC
AMC363088	2012	VR 60	682 AC
AMC401022	2012	COPPERSTONE #340	682 AC
AMC401023	2012	COPPERSTONE #341	682 AC
AMC401024	2012	COPPERSTONE #342	682 AC
AMC401025	2012	COPPERSTONE #343	682 AC
AMC401026	2012	COPPERSTONE #344	682 AC
AMC401027	2012	COPPERSTONE #345	682 AC
AMC401028	2012	COPPERSTONE #346	682 AC
AMC401029	2012	COPPERSTONE #347	682 AC
AMC401030	2012	COPPERSTONE #348	682 AC
AMC401031	2012	COPPERSTONE #349	682 AC
AMC401032	2012	COPPERSTONE #350	682 AC
AMC401033	2012	COPPERSTONE #351	682 AC
AMC401034	2012	COPPERSTONE #352	682 AC
AMC401035	2012	COPPERSTONE #353	682 AC
AMC401036	2012	COPPERSTONE #354	682 AC
AMC401037	2012	COPPERSTONE #355	682 AC
AMC401038	2012	COPPERSTONE #356	682 AC
AMC401039	2012	COPPERSTONE #357	682 AC
AMC401040	2012	COPPERSTONE #358	682 AC
AMC401041	2012	COPPERSTONE #359	682 AC
AMC401042	2012	COPPERSTONE #360	682 AC
AMC401043	2012	COPPERSTONE #361	682 AC
AMC401044	2012	COPPERSTONE #362	682 AC
AMC401045	2012	COPPERSTONE #363	682 AC
AMC401046	2012	COPPERSTONE #364	682 AC
AMC401047	2012	COPPERSTONE #365	682 AC
AMC401048	2012	COPPERSTONE #366	682 AC
AMC401049	2012	COPPERSTONE #367	682 AC
AMC401050	2012	COPPERSTONE #368	682 AC
AMC401051	2012	COPPERSTONE #369	682 AC
AMC401052	2012	COPPERSTONE #370	682 AC
AMC401053	2012	COPPERSTONE #371	682 AC
AMC401054	2012	COPPERSTONE #372	682 AC
AMC401055	2012	COPPERSTONE #373	682 AC
AMC401056	2012	COPPERSTONE #374	682 AC
AMC401057	2012	COPPERSTONE #375	682 AC
AMC401058	2012	COPPERSTONE #376	682 AC
AMC401059	2012	COPPERSTONE #377	682 AC
AMC401060	2012	COPPERSTONE #378	682 AC
AMC401061	2012	COPPERSTONE #379	682 AC
AMC401062	2012	COPPERSTONE #380	682 AC
AMC401063	2012	COPPERSTONE #381	682 AC
AMC401064	2012	COPPERSTONE #382	682 AC
AMC401065	2012	COPPERSTONE #383	682 AC

**DEPARTMENT OF THE INTERIOR
BUREAU OF LAND MANAGEMENT
MINING CLAIMS**

**MC Customer Information - With Serial No. and Last Assessment Code
ACTIVE CLAIMS**

Run Date: 08/23/2012 10:43 AM

<u>Serial No.</u>	<u>Claim Name/Number</u>	<u>Last Assmt Code</u>	<u>Disposition</u>
AMC401066	2012	COPPERSTONE #384	682 AC
AMC401067	2012	COPPERSTONE #385	682 AC
AMC401068	2012	COPPERSTONE #386	682 AC
AMC401069	2012	COPPERSTONE #387	682 AC
AMC401070	2012	COPPERSTONE #388	682 AC
AMC401071	2012	COPPERSTONE #389	682 AC
AMC401072	2012	COPPERSTONE #390	682 AC
AMC401073	2012	COPPERSTONE #391	682 AC
AMC401074	2012	COPPERSTONE #392	682 AC
AMC401075	2012	COPPERSTONE #393	682 AC
AMC401076	2012	COPPERSTONE #394	682 AC
AMC401077	2012	COPPERSTONE #395	682 AC
AMC401078	2013	COPPERSTONE #403	682 AC
AMC401079	2013	COPPERSTONE #404	682 AC
AMC401080	2013	COPPERSTONE #405	682 AC
AMC401081	2013	COPPERSTONE #406	682 AC
AMC401082	2013	COPPERSTONE #407	682 AC
AMC401083	2013	COPPERSTONE #408	682 AC
AMC401084	2013	COPPERSTONE #409	682 AC
AMC401085	2013	COPPERSTONE #410	682 AC
AMC401086	2013	COPPERSTONE #411	682 AC
AMC401087	2013	COPPERSTONE #412	682 AC
AMC401088	2013	COPPERSTONE #413	682 AC
AMC401089	2013	COPPERSTONE #414	682 AC
AMC401090	2013	COPPERSTONE #415	682 AC
AMC401091	2013	COPPERSTONE #416	682 AC
AMC401092	2013	COPPERSTONE #417	682 AC
AMC401093	2013	COPPERSTONE #418	682 AC
AMC401094	2013	COPPERSTONE #419	682 AC
AMC401095	2013	COPPERSTONE #420	682 AC
AMC401096	2013	COPPERSTONE #421	682 AC
AMC401097	2013	COPPERSTONE #422	682 AC
AMC401098	2013	COPPERSTONE #423	682 AC
AMC401099	2013	COPPERSTONE #424	682 AC
AMC401100	2013	COPPERSTONE #425	682 AC
AMC401101	2013	COPPERSTONE #426	682 AC
AMC401102	2013	COPPERSTONE #435	682 AC
AMC401103	2013	COPPERSTONE #427	682 AC
AMC401104	2013	COPPERSTONE #428	682 AC
AMC401105	2013	COPPERSTONE #429	682 AC
AMC401106	2013	COPPERSTONE #430	682 AC
AMC401107	2013	COPPERSTONE #431	682 AC
AMC401108	2013	COPPERSTONE #432	682 AC
AMC401109	2013	COPPERSTONE #433	682 AC
AMC401110	2013	COPPERSTONE #434	682 AC
AMC401111	2013	COPPERSTONE #436	682 AC

NO WARRANTY IS MADE BY BLM FOR USE OF THE DATA
FOR PURPOSES NOT INTENDED BY BLM.

DEPARTMENT OF THE INTERIOR
BUREAU OF LAND MANAGEMENT
MINING CLAIMS

MC Customer Information - With Serial No. and Last Assessment Code
ACTIVE CLAIMS

Run Date: 08/23/2012 10:43 AM

Page 7 of 11

<u>Serial No.</u>	<u>Claim Name/Number</u>	<u>Last Assmt Code</u>	<u>Disposition</u>
AMC401112	2013	COPPERSTONE #437	682 AC
AMC401113	2013	COPPERSTONE #438	682 AC
AMC401114	2013	COPPERSTONE #439	682 AC
AMC401115	2013	COPPERSTONE #440	682 AC
AMC401116	2013	COPPERSTONE #441	682 AC
AMC401117	2013	COPPERSTONE #442	682 AC
AMC401118	2013	COPPERSTONE #443	682 AC
AMC401119	2013	COPPERSTONE #444	682 AC
AMC401120	2013	COPPERSTONE #445	682 AC
AMC401121	2013	COPPERSTONE #446	682 AC
AMC401122	2013	COPPERSTONE #447	682 AC
AMC401123	2013	COPPERSTONE #448	682 AC
AMC401124	2013	COPPERSTONE #449	682 AC
AMC401125	2013	COPPERSTONE #450	682 AC
AMC401126	2013	COPPERSTONE #451	682 AC
AMC401127	2013	COPPERSTONE #452	682 AC
AMC401128	2013	COPPERSTONE #453	682 AC
AMC401129	2013	COPPERSTONE #454	682 AC
AMC401130	2013	COPPERSTONE #455	682 AC
AMC401131	2013	COPPERSTONE #456	682 AC
AMC401132	2013	COPPERSTONE #457	682 AC
AMC401133	2013	COPPERSTONE #458	682 AC
AMC401134	2013	COPPERSTONE #459	682 AC
AMC401135	2013	COPPERSTONE #460	682 AC
AMC401136	2013	COPPERSTONE #461	682 AC
AMC401137	2013	COPPERSTONE #462	682 AC
AMC401138	2013	COPPERSTONE #463	682 AC
AMC401139	2013	COPPERSTONE #464	682 AC
AMC401140	2013	COPPERSTONE #465	682 AC
AMC401141	2013	COPPERSTONE #466	682 AC
AMC401142	2013	COPPERSTONE #467	682 AC
AMC401143	2013	COPPERSTONE #468	682 AC
AMC401144	2013	COPPERSTONE #469	682 AC
AMC401145	2013	COPPERSTONE #470	682 AC
AMC401146	2013	COPPERSTONE #471	682 AC
AMC401147	2013	COPPERSTONE #472	682 AC
AMC401148	2013	COPPERSTONE #473	682 AC
AMC401149	2013	COPPERSTONE #474	682 AC
AMC401150	2013	COPPERSTONE #475	682 AC
AMC401151	2013	COPPERSTONE #476	682 AC
AMC401152	2013	COPPERSTONE #477	682 AC
AMC401153	2013	COPPERSTONE #478	682 AC
AMC401154	2013	COPPERSTONE #479	682 AC
AMC401155	2013	COPPERSTONE #480	682 AC
AMC401156	2013	COPPERSTONE #481	682 AC
AMC401157	2013	COPPERSTONE #482	682 AC

NO WARRANTY IS MADE BY BLM FOR USE OF THE DATA
FOR PURPOSES NOT INTENDED BY BLM.

DEPARTMENT OF THE INTERIOR
BUREAU OF LAND MANAGEMENT

MINING CLAIMS

MC Customer Information - With Serial No. and Last Assessment Code
ACTIVE CLAIMS

Run Date: 08/23/2012 10:43 AM

Page 8 of 11

<u>Serial No.</u>	<u>Claim Name/Number</u>	<u>Last Assmt Code</u>	<u>Disposition</u>
AMC401158	2013	COPPERSTONE #483	682 AC
AMC401159	2013	COPPERSTONE #484	682 AC
AMC401160	2013	COPPERSTONE #485	682 AC
AMC401161	2013	COPPERSTONE #486	682 AC
AMC401162	2013	COPPERSTONE #487	682 AC
AMC401163	2013	COPPERSTONE #488	682 AC
AMC401164	2013	COPPERSTONE #489	682 AC
AMC401165	2013	COPPERSTONE #490	682 AC
AMC401166	2013	COPPERSTONE #491	682 AC
AMC401167	2013	COPPERSTONE #492	682 AC
AMC401168	2013	COPPERSTONE #493	682 AC
AMC401169	2013	COPPERSTONE #494	682 AC
AMC401170	2013	COPPERSTONE #495	682 AC
AMC401171	2013	COPPERSTONE #496	682 AC
AMC401172	2013	COPPERSTONE #497	682 AC
AMC401173	2013	COPPERSTONE #498	682 AC
AMC401174	2013	COPPERSTONE #499	682 AC
AMC401175	2013	COPPERSTONE #500	682 AC
AMC401176	2013	COPPERSTONE #501	682 AC
AMC401177	2013	COPPERSTONE #502	682 AC
AMC401178	2013	COPPERSTONE #503	682 AC
AMC401179	2013	COPPERSTONE #504	682 AC
AMC401180	2013	COPPERSTONE #505	682 AC
AMC401181	2013	COPPERSTONE #506	682 AC
AMC401182	2013	COPPERSTONE #507	682 AC
AMC401183	2013	COPPERSTONE #508	682 AC
AMC401184	2013	COPPERSTONE #509	682 AC
AMC401185	2013	COPPERSTONE #510	682 AC
AMC401186	2013	COPPERSTONE #511	682 AC
AMC401187	2013	COPPERSTONE #512	682 AC
AMC401188	2013	COPPERSTONE #513	682 AC
AMC401189	2013	COPPERSTONE #514	682 AC
AMC401190	2013	COPPERSTONE #515	682 AC
AMC401191	2013	COPPERSTONE #516	682 AC
AMC401192	2013	COPPERSTONE #517	682 AC
AMC401193	2013	COPPERSTONE #518	682 AC
AMC401194	2013	COPPERSTONE #519	682 AC
AMC401195	2013	COPPERSTONE #520	682 AC
AMC401196	2013	COPPERSTONE #521	682 AC
AMC401197	2013	COPPERSTONE #522	682 AC
AMC401198	2013	COPPERSTONE #523	682 AC
AMC401199	2013	COPPERSTONE #524	682 AC
AMC401200	2013	COPPERSTONE #525	682 AC
AMC401201	2013	COPPERSTONE #526	682 AC
AMC401202	2013	COPPERSTONE #527	682 AC
AMC401203	2013	COPPERSTONE #528	682 AC

NO WARRANTY IS MADE BY BLM FOR USE OF THE DATA
FOR PURPOSES NOT INTENDED BY BLM.

**DEPARTMENT OF THE INTERIOR
BUREAU OF LAND MANAGEMENT
MINING CLAIMS**

**MC Customer Information - With Serial No. and Last Assessment Code
ACTIVE CLAIMS**

Run Date: 08/23/2012 10:43 AM

<u>Serial No.</u>	<u>Claim Name/Number</u>	<u>Last Assmt Code</u>	<u>Disposition</u>
AMC401204	2013	COPPERSTONE #529	682 AC
AMC401205	2013	COPPERSTONE #530	682 AC
AMC401206	2013	COPPERSTONE #531	682 AC
AMC401207	2013	COPPERSTONE #532	682 AC
AMC401208	2013	COPPERSTONE #533	682 AC
AMC401209	2013	COPPERSTONE #534	682 AC
AMC401210	2013	COPPERSTONE #535	682 AC
AMC401211	2013	COPPERSTONE #536	682 AC
AMC401212	2013	COPPERSTONE #537	682 AC
AMC401213	2013	COPPERSTONE #538	682 AC
AMC401214	2013	COPPERSTONE #539	682 AC
AMC401215	2013	COPPERSTONE #540	682 AC
AMC401216	2013	COPPERSTONE #541	682 AC
AMC401217	2013	COPPERSTONE #542	682 AC
AMC401218	2013	COPPERSTONE #543	682 AC
AMC401219	2013	COPPERSTONE #544	682 AC
AMC401220	2013	COPPERSTONE #545	682 AC
AMC401221	2013	COPPERSTONE #546	682 AC
AMC401222	2013	COPPERSTONE #547	682 AC
AMC401223	2013	COPPERSTONE #548	682 AC
AMC401224	2013	COPPERSTONE #549	682 AC
AMC401225	2013	COPPERSTONE #550	682 AC
AMC401226	2013	COPPERSTONE #551	682 AC
AMC401227	2013	COPPERSTONE #552	682 AC
AMC401228	2013	COPPERSTONE #553	682 AC
AMC401229	2013	COPPERSTONE #554	682 AC
AMC401230	2013	COPPERSTONE #555	682 AC
AMC401231	2013	COPPERSTONE #556	682 AC
AMC401232	2013	COPPERSTONE #557	682 AC

Number of ACTIVE cases: 390

**BONANZA GOLD CORP
6868 N 7TH AVE STE 204
PHOENIX, AZ 85013-11**

CUSTOMER ID: 2328791

<u>Serial No.</u>	<u>Claim Name/Number</u>	<u>Last Assmt Code</u>	<u>Disposition</u>
AMC353328	2012	KELVIN PROSPECT #1	682 AC
AMC353329	2012	KELVIN PROSPECT #2	682 AC
AMC353330	2012	KELVIN PROSPECT #3	682 AC
AMC353331	2012	KELVIN PROSPECT #4	682 AC
AMC353332	2012	KELVIN PROSPECT #5	682 AC
AMC353333	2012	KELVIN PROSPECT #6	682 AC
AMC353334	2012	KELVIN PROSPECT #7	682 AC
AMC353335	2012	KELVIN PROSPECT #8	682 AC
AMC353336	2012	KELVIN PROSPECT #9	682 AC
AMC353337	2012	KELVIN PROSPECT #10	682 AC
AMC353338	2012	KELVIN PROSPECT #11	682 AC

NO WARRANTY IS MADE BY BLM FOR USE OF THE DATA
FOR PURPOSES NOT INTENDED BY BLM.

**DEPARTMENT OF THE INTERIOR
BUREAU OF LAND MANAGEMENT
MINING CLAIMS**

**MC Customer Information - With Serial No. and Last Assessment Code
ACTIVE CLAIMS**

Run Date: 08/23/2012 10:44 AM

<u>Serial No.</u>	<u>Claim Name/Number</u>	<u>Last Assmt Code</u>	<u>Disposition</u>
AMC353339	2012	KELVIN PROSPECT #12	682 AC
AMC353340	2012	KELVIN PROSPECT #13	682 AC
AMC353341	2012	KELVIN PROSPECT #14	682 AC
AMC353342	2012	KELVIN PROSPECT #15	682 AC
AMC353343	2012	KELVIN PROSPECT #16	682 AC
AMC353344	2012	KELVIN PROSPECT #17	682 AC
AMC353345	2012	KELVIN PROSPECT #18	682 AC
AMC353346	2012	KELVIN PROSPECT #19	682 AC
AMC353347	2012	KELVIN PROSPECT #20	682 AC
AMC385778	2012	KELVIN PROSPECT #21	682 AC
AMC385779	2012	KELVIN PROSPECT #22	682 AC
AMC385780	2012	KELVIN PROSPECT #23	682 AC
AMC389912	2012	KELVIN PROSPECT #24	682 AC
AMC389913	2012	KELVIN PROSPECT #25	682 AC
AMC389914	2012	KELVIN PROSPECT #26	682 AC

Number of ACTIVE cases: 26

**BONANZA GOLDEFIELDS CORP
2415 E CAMELBACK RD STE 700
PHOENIX, AZ 85016-42**

CUSTOMER ID: 2322659

<u>Serial No.</u>	<u>Claim Name/Number</u>	<u>Last Assmt Code</u>	<u>Disposition</u>
AMC411442	2012	DCM 1	484 AC
AMC411443	2012	DCM 2	484 AC
AMC411444	2012	DCM 3	484 AC
AMC411445	2012	DCM 4	484 AC
AMC411446	2012	DCM 5	484 AC
AMC411447	2012	DCM 6	484 AC
AMC411448	2012	DCM 7	484 AC
AMC411449	2012	DCM 8	484 AC
AMC411450	2012	DCM 9	484 AC
AMC411451	2012	DCM 10	484 AC
AMC411452	2012	DCM 11	484 AC
AMC411453	2012	DCM 12	484 AC
AMC411454	2012	DCM 13	484 AC
AMC411455	2012	DCM 14	484 AC
AMC411456	2012	DCM 15	484 AC
AMC411457	2012	DCM 16	484 AC
AMC411458	2012	DCM 17	484 AC
AMC411459	2012	DCM 18	484 AC
AMC411460	2012	DCM 19	484 AC
AMC411461	2012	DCM 20	484 AC
AMC411462	2012	DCM 21	484 AC
AMC411463	2012	DCM 22	484 AC
AMC411464	2012	DCM 23	484 AC
AMC411465	2012	DCM 24	484 AC
AMC411466	2012	HAWK 1	484 AC

**NO WARRANTY IS MADE BY BLM FOR USE OF THE DATA
FOR PURPOSES NOT INTENDED BY BLM.**

DEPARTMENT OF THE INTERIOR
BUREAU OF LAND MANAGEMENT
MINING CLAIMS

MC Customer Information - With Serial No. and Last Assessment Code
ACTIVE CLAIMS

Run Date: 08/23/2012 10:44 AM

Page 11 of 11

<u>Serial No.</u>	<u>Claim Name/Number</u>	<u>Last Assmt Code</u>	<u>Disposition</u>	
AMC411467	2012	HAWK 2	484	AC
AMC411468	2012	HAWK 3	484	AC
AMC411469	2012	HAWK 4	484	AC
AMC412202	2012	DCM 6	484	AC
AMC412203	2012	DCM 12	484	AC

Number of ACTIVE cases: 30

United States Department of the Interior
Bureau of Land Management
 LANDS/RECREATION & PLANNING
 ONE N CENTRAL AVE
 PHOENIX, AZ 85004 -2203
 Phone: 602-417-9200

Receipt

No: 2624618

Transaction #: 2705011
Date of Transaction: 08/07/2012
CUSTOMER:
BONANZA EXPLORATIONS INC 290 GENTRY WAY STE 6 RENO,NV 89502-4255 US

LINE #	QTY	DESCRIPTION	REMARKS	UNIT PRICE	TOTAL
1	1.00	LOCATABLE MINERALS / MINING CLAIMS-NOT NEW-UNADJUD,ONE AUTH NO. ONLY / MINING CLAIM MONEY RECEIVED CASES: AMC105953/\$76440.00	MAINT FEE PYMNT (546) 2013	- n/a -	76440.00
TOTAL:					\$76,440.00

PAYMENT INFORMATION					
1	AMOUNT:	76440.00	POSTMARKED:	N/A	
	TYPE:	CHECK	RECEIVED:	08/06/2012	
	CHECK NO:	1725			
	NAME:	BONANZA EXPLORATIONS INC 1238 200 GRANVILLE ST VANCOUVER BC CANADA NS V6C 1S4			

REMARKS

This receipt was generated by the automated BLM Collections and Billing System and is a paper representation of a portion of the official electronic record contained therein.

Bonanza Explorations Inc.

U.S. Bureau of Land Management
Phoenix Field Office
222 North Central Ave.
Phoenix, Arizona 85004-2203

NO. OF CLAIMS 546
AMOUNT 176440
RECEIPT NO. 2403261
INIT. SC

**** BLM-ASO****

Amc 105953
Amc 335231
Amc 98423
Amc 98957
Amc 108058
Amc 144884
Amc 164418
Amc 220648
Amc 260459
Amc 362237
Amc 401022

SUBJECT: PAYMENT OF CLAIM MAINTENANCE FEES AND NOTICE OF INTENT TO HOLD UNPATENTED MINING CLAIMS

To Whom It May Concern:

Attached is a \$76,440.00 check for payment of the Annual Mining Claim Maintenance Fees for the 546 claims listed on the attached Exhibit A. The claims are located in La Paz County, Arizona.

The claims are owned by Dan Patch, Patch Living Trust Trustee, 6850 North 86th Street, Scottsdale, Arizona 85250.


These payments are made by the lessee of the mining claims, Bonanza Explorations Inc. 290 Gentry Way, Suite 6, Reno, Nevada 89502, on behalf of Mr. Patch.

The full names of the mining claims and the Bureau of Land Management mining claim serial numbers assigned to the mining claims are described in the attached Exhibit A.

Please mail the time stamped originals back to Bonanza Explorations Inc., 290 Gentry Way, Suite 6, Reno, Nevada 89502.

Please contact Bonanza Explorations Inc. should you have any questions.

Sincerely,



Foster Wilson, VP Corporate Development
Bonanza Explorations Inc.

ENTERED INTO COMPUTER

AUG 23 2011 AT

RECEIVED
BLM PHOENIX FIELD OFFICE
2011 AUG 12 A 9:39
PHOENIX, ARIZONA

Bonanza Explorations Inc.
290 Gentry Way, Suite 6
Reno, Nevada 89502
Telephone: (775) 824-0707 Fax: (775) 824-0898

EXHIBIT A

Attached to and made a part of that certain Affidavit / Notice of Intention to Hold Unpatented Mining Claims, Notice of Payment of Annual Fees that payment has been paid on or before August 31, 2010 covering the following unpatented lode mining claims situated in the Plomosa Mining District, La Paz County, State of Arizona, located in Sections 7,8, 17-21, 28-33, Township 6 North, Range 19 West; Sections 1, 2, 11-15, 22-27, 36, Township 6 North, Range 20 West, GSRM, described as follows:

NAME OF CLAIM	ORIGINAL RECORDATION BOOK PAGE	PRESENT RECORDATION INSTRUMENT	BLM SERIAL NUMBER (AMC)
Iron Reef # 1-10	1168 69-88		105953-105962 ¹⁰
Copperstone # 1-14 Formerly:	1128 65-80	95-05841 86-2300 - 2313	335231-335244 ¹⁴ 91283-91296 ¹⁴
Copperstone # 15-17 Formerly:	1129 627-632	95-05841 86-2314 - 2316	335245-335247 ³ 88612-88614 ³
Copperstone # 18-29 Formerly:	1131 294-309	95-05841 86-2317 - 2328	335248-335259 ¹² 95246-95257 ¹²
Copperstone # 30-40	1151 145-157	86-2329 - 2339	98423-98433 ¹¹
Copperstone # 41-53	1152 181-205	86-2340 - 2352	98957-98969 ¹³
Copperstone # 54-57	1152 763-770	86-2353 - 2356	98970-98973 ⁴
Copperstone # 58-62	1152 771-779	86-2357 - 2361	98974-98978 ⁵
Copperstone # 63	1152 781	86-2362	98979 ¹
Copperstone # 64-65	1173 716-719	86-2363 - 2364	108058-108059 ²
Copperstone # 101-115	1254 76-105	86-2365 - 2379	144884-144898 ¹⁵
Copperstone # 116A	1254 107	86-2380	144899 ¹
Copperstone # 117-120	1254 109-115	86-2381 - 2384	144900-144903 ⁴
Copperstone # 122-127	1254 119-129	86-2385 - 2390	144905-144910 ⁶
Copperstone # 129-131	1254 133-138	86-2391 - 2393	144912-144914 ³
Copperstone # 132-133	1254 139-140	86-2394 - 2395	144915-144916 ²
Copperstone # 134	1254 142	86-2396	144917 ¹
Copperstone # 136-139	1254 147-154	86-2397 - 2400	144919-144922 ⁴
Copperstone # 140-150	1254 155-175	86-2401 - 2411	144923-144933 ¹¹
Copperstone # 151-161	1254 176-197	86-2412 - 2422	144934-144944 ¹¹
Copperstone # 162-171	1276 349-371	86-2423 - 2432	164418-164427 ¹⁰
Copperstone # 172A	1276 373	86-2433	164428 ¹
Copperstone # 183A	1276 395	86-2434	164439 ¹
Copperstone # 184-191	1276 397-410	86-2435 - 2442	164440-164447 ⁸
Copperstone # 192A	1276 412	86-2443	164448 ¹
Copperstone # 210-315	1276 448-658	86-2444 - 2549	164466-164571 ¹⁰⁶
Copperstone # 316-328	84-2460-2472	86-2550 - 2562	220648-220660 ¹³
Copperstone # 329-339	86-4548-4558		260459-260469 ¹¹

RECEIVED
BLM
OFFICE

Claim Name

La Paz Co. Recordation #

BLM/AMC#

CSA 1 - CSA 51
COPPERSTONE 340 - 395
COPPERSTONE 403 - 557

2004-03993 to 2004-04043
2010-02487 to 2010-02542
2010-02932 to 2010-03086

362237 - 362287 ⁵¹
401022 - 401077 ⁵⁶
401078 - 401232 ¹⁵⁵

RECEIVED
TULSA STATE OFFICE
2011 AUG 12 A 9:39
PHOENIX, ARIZONA



State of Arizona)
County of La Paz) SS
I, Shelly D. Baker, Recorder in and for the County of
La Paz, State of Arizona, do hereby certify that the
foregoing attached copy, consisting of 4 pages,
is a true and correct copy of the document recorded
in my office as Recording No. 2011-3541.
This certification valid only if printed in purple ink.
Witness my hand and official seal this date: 8-11-2011

Shelly D. Baker, County Recorder
By, [Signature]
Deputy

Recorded at the request of:
Bonanza Explorations Inc.

When recorded return to:
Foster Wilson, VP Corporate Development
Bonanza Explorations, Inc.
290 Gentry Way, Suite #6
Reno, Nevada 89502

**Affidavit of Payment of Federal Annual Mining Claim Maintenance Fees and Notice
of Intent to Hold Unpatented Mining Claims**

The undersigned lessee acting on its own behalf and on behalf of the owner of the unpatented mining claims listed in the attached Exhibit A gives notice as follows:

1. Dan Patch, Trustee of the Patch Living Trust is the owner of the unpatented mining claims listed on the attached Exhibit A and located in La Paz County, Arizona. The address of the owner is 6850 North 86th Street, Scottsdale, Arizona 85250.
2. The full names of the mining claims and the Bureau of Land Management mining claim serial numbers assigned to the mining claims are described in the Exhibit A attached to and by this reference incorporated in this Notice.
3. The Owner intends to hold the claims for the assessment years ending on September 1, 2011, and September 1, 2012.
4. The Owner has paid the federal annual mining claim rental fees for the assessment year ending on September 1, 2011, and has paid the mining claim maintenance fees for the assessment year ending on September 1, 2012.
5. There are 546 Claims listed in Exhibit A.

RECEIVED
2011 AUG 12 A 9:39
OFFICE
LA PAZ COUNTY, ARIZONA

This Notice is made and executed on 8/8/11.

Dan Patch
Trustee for Patch Living Trust

By

Bonanza Explorations Inc.

[Signature]

Foster Wilson
VP Corporate Development


STATE OF NEVADA,)
)ss.
COUNTY OF Washoe)

SHAROLYN P. WILSON
Notary Public - State of Nevada
Appointment Recorded in Washoe County
No: 92-2155-2 - Expires January 30, 2013

This Notice of Intent to Hold was acknowledged before me on Aug 8th 2011, by Foster Wilson.

[Signature]
Notary Public

RECEIVED
NOTARY PUBLIC OFFICE
2011 AUG 12 A 9:39
MADISON, ARIZONA


United States Department of the Interior
Bureau of Land Management
 LANDS/RECREATION & PLANNING
 ONE N CENTRAL AVE
 PHOENIX, AZ 85004 -2203
 Phone: 602-417-9200

Receipt

No: 2403261

Transaction #: 2478494	
Date of Transaction: 08/12/2011	
CUSTOMER:	
BONANZA EXPLORATIONS INC 290 GENTRY WAY STE 6 RENO,NV 89502-4255 US	

LINE #	QTY	DESCRIPTION	REMARKS	UNIT PRICE	TOTAL
1	1.00	LOCATABLE MINERALS / MINING CLAIMS-NOT NEW-UNADJUD,ONE AUTH NO. ONLY / MINING CLAIM MONEY RECEIVED CASES: AMC105953/\$76440.00	MAINT (546) 2012	- n/a -	76440.00
TOTAL:					\$76,440.00

PAYMENT INFORMATION			
1	AMOUNT:	76440.00	POSTMARKED: N/A
	TYPE:	CHECK	RECEIVED: 08/12/2011
	CHECK NO:	001025	
	NAME:	BONANZA EXPLORATIONS INC 290 GENTRY WAY STE 6 RENO NV 89502-4255 US	

REMARKS

This receipt was generated by the automated BLM Collections and Billing System and is a paper representation of a portion of the official electronic record contained therein.

Bonanza Explorations Inc.

AMC 362237
AMC 401022
AMC 105953
AMC 335231
AMC 98423
AMC 98957
AMC 108058
AMC 144884
AMC 164418
AMC 220648
AMC 260459

U.S. Bureau of Land Management
Phoenix Field Office
222 North Central Ave.
Phoenix, Arizona 85004-2203

SUBJECT: PAYMENT OF CLAIM MAINTENANCE FEES AND NOTICE OF INTENT TO HOLD UNPATENTED MINING CLAIMS

To Whom It May Concern:

Attached is a \$76,440.00 check for payment of the Annual Mining Claim Maintenance Fees for the 546 claims listed on the attached Exhibit A. The claims are located in La Paz County, Arizona.

The claims are owned by Dan Patch, Patch Living Trust Trustee, 6850 North 86th Street, Scottsdale, Arizona 85250. ✓

These payments are made by the lessee of the mining claims, Bonanza Explorations Inc. 290 Gentry Way, Suite 6, Reno, Nevada 89502, on behalf of Mr. Patch.

The full names of the mining claims and the Bureau of Land Management mining claim serial numbers assigned to the mining claims are described in the attached Exhibit A.

Please mail the time stamped originals back to Bonanza Explorations Inc., 290 Gentry Way, Suite 6, Reno, Nevada 89502.

Please contact Bonanza Explorations Inc. should you have any questions.

Sincerely,

Foster Wilson, VP Corporate Development
Bonanza Explorations Inc.,

RECEIVED
LA PAZ STATE OFFICE
2010 AUG 17 A 10:53
PHOENIX, ARIZONA

Bonanza Explorations Inc.
290 Gentry Way, Suite 6
Reno, Nevada 89502
Telephone: (775) 824-0707 Fax: (775) 824-0898

NO. OF CLAIMS 546
AMOUNT 76,440
RECEIPT NO. 2192753
INIT. JC

** BLM-ASO **

EXHIBIT A

Attached to and made a part of that certain Affidavit / Notice of Intention to Hold Unpatented Mining Claims, Notice of Payment of Annual Fees that payment has been paid on or before August 31, 2010 covering the following unpatented lode mining claims situated in the Plomosa Mining District, La Paz County, State of Arizona, located in Sections 7,8, 17-21, 28-33, Township 6 North, Range 19 West; Sections 1, 2, 11-15, 22-27, 36, Township 6 North, Range 20 West, GSRM, described as follows:

NAME OF CLAIM	ORIGINAL RECORDATION BOOK PAGE	PRESENT RECORDATION INSTRUMENT	BLM SERIAL NUMBER (AMC)	
Iron Reef # 1-10	1168 69-88		105953-105962	10
Copperstone # 1-14		95-05841	335231-335244	14
Formerly:	1128 65-80	86-2300 - 2313	91283-91296	
Copperstone # 15-17		95-05841	335245-335247	03
Formerly:	1129 627-632	86-2314 - 2316	88612-88614	
Copperstone # 18-29		95-05841	335248-335259	12
Formerly:	1131 294-309	86-2317 - 2328	95246-95257	
Copperstone # 30-40	1151 145-157	86-2329 - 2339	98423-98433	11
Copperstone # 41-53	1152 181-205	86-2340 - 2352	98957-98969	13
Copperstone # 54-57	1152 763-770	86-2353 - 2356	98970-98973	04
Copperstone # 58-62	1152 771-779	86-2357 - 2361	98974-98978	05
Copperstone # 63	1152 781	86-2362	98979	01
Copperstone # 64-65	1173 716-719	86-2363 - 2364	108058-108059	02
Copperstone # 101-115	1254 76-105	86-2365 - 2379	144884-144898	15
Copperstone # 116A	1254 107	86-2380	144899	01
Copperstone # 117-120	1254 109-115	86-2381 - 2384	144900-144903	04
Copperstone # 122-127	1254 119-129	86-2385 - 2390	144905-144910	06
Copperstone # 129-131	1254 133-138	86-2391 - 2393	144912-144914	03
Copperstone # 132-133	1254 139-140	86-2394 - 2395	144915-144916	02
Copperstone # 134	1254 142	86-2396	144917	01
Copperstone # 136-139	1254 147-154	86-2397 - 2400	144919-144922	04
Copperstone # 140-150	1254 155-175	86-2401 - 2411	144923-144933	11
Copperstone # 151-161	1254 176-197	86-2412 - 2422	144934-144944	11
Copperstone # 162-171	1276 349-371	86-2423 - 2432	164418-164427	10
Copperstone # 172A	1276 373	86-2433	164428 -	01
Copperstone # 183A	1276 395	86-2434	164439	01
Copperstone # 184-191	1276 397-410	86-2435 - 2442	164440-164447	08
Copperstone # 192A	1276 412	86-2443	164448	01
Copperstone # 210-315	1276 448-658	86-2444 - 2549	164466-164571	106
Copperstone # 316-328	84-2460-2472	86-2550 - 2562	220648-220660	13
Copperstone # 329-339	86-4548-4558		260459-260469	11

RECEIVED
 STATE OFFICE

ENTERED INTO COMPUTER

AUG 25 2010

Handwritten notes and signatures at the bottom left corner.

United States Department of the Interior
 Bureau of Land Management
 LANDS/RECREATION & PLANNING
 ONE N CENTRAL AVE
 PHOENIX, AZ 85004 -2203
 Phone:

Receipt

No: 2192753

Transaction #: 2262551		ENTERED INTO COMPUTER
Date of Transaction: 08/17/2010		
CUSTOMER:	BONANZA EXPLORATIONS INC 290 GENTRY WAY STE 6 RENO, NV 89502-4255 US	
AUG 25 2010		

LINE #	QTY	DESCRIPTION	REMARKS	UNIT PRICE	TOTAL
1	1.00	LOCATABLE MINERALS / MINING CLAIMS-NOT NEW-UNADJUD, ONE AUTH NO. ONLY / MINING CLAIM MONEY RECEIVED CASES: AMC105953/\$76440.00	MAINT (546) 2011	- n/a -	76440.00
TOTAL:					\$76,440.00

PAYMENT INFORMATION			
1	AMOUNT:	76440.00	POSTMARKED: N/A
	TYPE:	CHECK	RECEIVED: 08/17/2010
	CHECK NO:	000448	
	NAME:	BONANZA EXPLORATIONS INC 290 GENTRY WAY STE 6 RENO NV 89502-4255 US	

REMARKS

This receipt was generated by the automated BLM Collections and Billing System and is a paper representation of a portion of the official electronic record contained therein.

LEAD FILE NUMBERS:

AMC 105953	AMC 164418	AMC 358874
AMC 335231	AMC 220648	AMC 363082
AMC 98423	AMC 260459	AMC 362288
AMC 98957	AMC 362237	AMC 361462
AMC 108057	AMC 366703	
AMC 144884	AMC 360266	

American Bonanza Gold Mining Corp.

U.S. Bureau of Land Management
Phoenix Field Office
222 North Central Ave.
Phoenix, Arizona 85004-2203

RECEIVED
BLM AZ STATE OFFICE
2009 JUL 20 A 9:00
PHOENIX, ARIZONA

SUBJECT: PAYMENT OF CLAIM MAINTENANCE FEES AND NOTICE OF INTENT TO HOLD UNPATENTED MINING CLAIMS

To Whom It May Concern:

Attached is a **\$46,900.00** check for payment of the Annual Mining Claim Maintenance Fees for the **335 claims** listed on the attached Exhibit A. The claims are located in La Paz County, Arizona.

The claims are owned by Dan Patch, Patch Living Trust Trustee, 6850 North 86th Street, Scottsdale, Arizona 85250.

These payments are made by the lessee of the mining claims, American Bonanza Gold Mining Corp., 290 Gentry Way, Suite 6, Reno, Nevada 89502, on behalf of Mr. Patch.

The full names of the mining claims and the Bureau of Land Management mining claim serial numbers assigned to the mining claims are described in the attached Exhibit A.

Please mail the time stamped originals back to American Bonanza Gold Mining Corp., 290 Gentry Way, Suite 6, Reno, Nevada 89502.

Please contact American Bonanza Gold Mining Corp. should you have any questions.

Sincerely,



Brian Kirwin, President
American Bonanza Gold Mining Corp.

American Bonanza Gold Mining Corp.
290 Gentry Way, Suite 6
Reno, Nevada 89502
Telephone: (775) 824-0707 Fax: (775) 824-0898

ENTERED INTO COMPUTER

7/27/09 DJG

EXHIBIT A

Attached to and made a part of that certain Affidavit / Notice of Intention to Hold Unpatented Mining Claims, Notice of Payment of Annual Fees that payment has been paid on or before August 31, 2008 covering the following unpatented lode mining claims situated in the Plomosa Mining District, La Paz County, State of Arizona, located in Sections 18-22, Township 6 North, Range 19 West; Sections 1, 2, 11-15, 22-27, Township 6 North, Range 20 West, GSRM, described as follows:

NAME OF CLAIM	ORIGINAL RECORDATION BOOK PAGE	PRESENT RECORDATION INSTRUMENT	BLM SERIAL NUMBER (AMC)
Iron Reef # 1-10	1168 69-88		L105953-105962 ✓
Copperstone # 1-14		95-05841	335231-335244 ✓
Formerly:	1128 65-80	86-2300 - 2313	91283-91296 <i>inactive</i>
Copperstone # 15-17		95-05841	335245-335247 ✓
Formerly:	1129 627-632	86-2314 - 2316	88612-88614 <i>inactive</i>
Copperstone # 18-29		95-05841	335248-335259 ✓
Formerly:	1131 294-309	86-2317 - 2328	95246-95257 <i>inactive</i>
Copperstone # 30-40	1151 145-157	86-2329 - 2339	L98423-98433 ✓
Copperstone # 41-53	1152 181-205	86-2340 - 2352	L98957-98969 ✓
Copperstone # 54-57	1152 763-770	86-2353 - 2356	98970-98973 ✓
Copperstone # 58-62	1152 771-779	86-2357 - 2361	98974-98978 ✓
Copperstone # 63	1152 781	86-2362	98979 ✓
Copperstone # 64-65	1173 716-719	86-2363 - 2364	L108058-108059 ✓
Copperstone # 101-115	1254 76-105	86-2365 - 2379	L144884-144898 ✓
Copperstone # 116A	1254 107	86-2380	144899 ✓
Copperstone # 117-120	1254 109-115	86-2381 - 2384	144900-144903 ✓
Copperstone # 122-127	1254 119-129	86-2385 - 2390	144905-144910 ✓
Copperstone # 129-131	1254 133-138	86-2391 - 2393	144912-144914 ✓
Copperstone # 132-133	1254 139-140	86-2394 - 2395	144915-144916 ✓
Copperstone # 134	1254 142	86-2396	144917 ✓
Copperstone # 136-139	1254 147-154	86-2397 - 2400	144919-144922 ✓
Copperstone # 140-150	1254 155-175	86-2401 - 2411	144923-144933 ✓
Copperstone # 151-161	1254 176-197	86-2412 - 2422	144934-144944 ✓
Copperstone # 162-171	1276 349-371	86-2423 - 2432	L164418-164427 ✓
Copperstone # 172A	1276 373	86-2433	164428 ✓
Copperstone # 183A	1276 395	86-2434	164439 ✓
Copperstone # 184-191	1276 397-410	86-2435 - 2442	164440-164447 ✓
Copperstone # 192A	1276 412	86-2443	164448 ✓
Copperstone # 210-315	1276 448-658	86-2444 - 2549	164466-164571 ✓
Copperstone # 316-328	84-2460-2472	86-2550 - 2562	L220648-220660 ✓
Copperstone # 329-339	86-4548-4558		L260459-260469 ✓

RECEIVED
BLM AZ STATE OFFICE

2009 JUL 20 A 9:00

Claim Name

CSA 1 - CSA 51

BLM/AMC#

L362237 - 362287

La Paz Co. Recordation #

2004-03993 to 2004-04043

RECEIVED
BLM AZ STATE OFFICE
2009 JUL 20 A 9:00
PHOENIX, ARIZONA

Bonanza Explorations Inc.

U.S. Bureau of Land Management
Phoenix Field Office
222 North Central Ave.
Phoenix, Arizona 85004-2203

**SUBJECT: PAYMENT OF CLAIM MAINTENANCE FEES AND NOTICE OF INTENT
TO HOLD UNPATENTED MINING CLAIMS**

To Whom It May Concern:

Attached is a **\$1,540.00** check for payment of the Annual Mining Claim Maintenance Fees for the **11 claims** listed on the attached Exhibit A. The claims are located in La Paz County, Arizona.

These payments are made by the owner of the mining claims, Bonanza Explorations, Inc., 290 Gentry Way, Suite 6, Reno, Nevada 89502.

The full names of the mining claims and the Bureau of Land Management mining claim serial numbers assigned to the mining claims are described in the attached Exhibit A.

Please mail the time stamped originals back to American Bonanza Gold Mining Corp., 290 Gentry Way, Suite 6, Reno, Nevada 89502.

Please contact Bonanza Explorations Inc. should you have any questions.

Sincerely,



Brian Kirwin, President
Bonanza Explorations Inc.

RECEIVED
BLM AZ STATE OFFICE
2009 JUL 20 A 9: 01
PHOENIX, ARIZONA

Bonanza Explorations Inc.

*290 Gentry Way, Suite 6
Reno, Nevada 89502*

Telephone: (775) 824-0707 Fax: (775) 824-0898

EXHIBIT A

Socorro Properties – La Paz County, Arizona

The following unpatented lode mining claims situated in Section 25, 26, and 36 in T 5 N, R 12 W, (Gila & Salt River Meridian), La Paz County, Arizona

<u>Claim Name</u>	<u>BLM/AMC#</u>	<u>Maricopa Co. Recordation #</u>
S1	AMC 366703	2005-03173
S2	AMC 366704	2005-03174
S3	AMC 366705	2005-03175
S4	AMC 366706	2005-03176
S5	AMC 366707	2005-03177
S6	AMC 366708	2005-03178
S7	AMC 366709	2005-03179
S8	AMC 366710	2005-03180
S9	AMC 366711	2005-03181
S10	AMC 366712	2005-03182
S11	AMC 366713	2005-03183

Total: 11 Claims

RECEIVED
BLM AZ STATE OFFICE
2009 JUL 20 A 9:01
PHOENIX, ARIZONA

Bonanza Explorations Inc.

U.S. Bureau of Land Management
Phoenix Field Office
222 North Central Ave.
Phoenix, Arizona 85004-2203

SUBJECT: PAYMENT OF CLAIM MAINTENANCE FEES AND NOTICE OF INTENT TO HOLD UNPATENTED MINING CLAIMS

To Whom It May Concern:

Attached is a **\$2,940.00** check for payment of the Annual Mining Claim Maintenance Fees for the **21 claims** listed on the attached Exhibit A. The claims are located in Yavapai County, Arizona.


These payments are made by the owner of the mining claims, Bonanza Explorations, Inc., 290 Gentry Way, Suite 6, Reno, Nevada 89502.

The full names of the mining claims and the Bureau of Land Management mining claim serial numbers assigned to the mining claims are described in the attached Exhibit A.

Please mail the time stamped originals back to Bonanza Explorations Inc., 290 Gentry Way, Suite 6, Reno, Nevada 89502.

Please contact American Bonanza Gold Mining Corp. should you have any questions.

Sincerely,


Brian Kirwin, President
Bonanza Explorations Inc.

RECEIVED
BLM AZ STATE OFFICE
2009 JUL 20 A 9:01
PHOENIX, ARIZONA

EXHIBIT A

Hasayampa Properties – Yavapai County, Arizona

The following unpatented lode mining claims situated in Sections 1, 12, 13, 14, 23, & 24 T 8 N, R 3 W, Sections 6, 7, 18, & 19, T 8 N, R 2 W (Gila & Salt River Meridian), Yavapai County, Arizona:

<u>Claim Name</u>	<u>BLM/AMC#</u>	<u>Yavapai Co. Book</u>	<u>Yavapai Co. Page</u>
H20	360285	4125	393
H21	360286	4125	394
H22	360287	4125	395
H23	360288	4125	396
H24	360289	4125	397
H25	360290	4125	398
H26	360291	4125	399
H27	360292	4125	400
H28	360293 ✓	4125	401
H29	360294	4125	402
H30	360295	4125	403
H31	360296	4125	404
H44	360309	4125	417
H46	360311	4125	419
H48	360313	4125	421
H50	360315 ✓	4125	423
H55	360320	4125	428
H57	360322	4125	430
H59	360324	4125	432
H61	360326	4125	434
H63	360328	4125	436

Total: 21 Claims

RECEIVED
BLM AZ STATE OFFICE
2009 JUL 20 A 9:01
PHOENIX, ARIZONA

Bonanza Explorations Inc.

U.S. Bureau of Land Management
Phoenix Field Office
222 North Central Ave.
Phoenix, Arizona 85004-2203

SUBJECT: PAYMENT OF CLAIM MAINTENANCE FEES AND NOTICE OF INTENT TO HOLD UNPATENTED MINING CLAIMS

To Whom It May Concern:

Attached is a **\$9,380.00** check for payment of the Annual Mining Claim Maintenance Fees for the **67 claims** listed on the attached Exhibit A. The claims are located in Mohave County, Arizona.

These payments are made by the owner of the mining claims, Bonanza Explorations, Inc., 290 Gentry Way, Suite 6, Reno, Nevada 89502.

The full names of the mining claims and the Bureau of Land Management mining claim serial numbers assigned to the mining claims are described in the attached Exhibit A.

Please mail the time stamped originals back to American Bonanza Gold Mining Corp., 290 Gentry Way, Suite 6, Reno, Nevada 89502.

Please contact Bonanza Explorations Inc. should you have any questions.

Sincerely,



Brian Kirwin, President
Bonanza Explorations Inc.

RECEIVED
BLM AZ STATE OFFICE
2009 JUL 20 A 9:01
PHOENIX, ARIZONA

EXHIBIT A

Oatman Properties – Mohave County, Arizona

The following unpatented lode mining claims situated in Sections 3, 4, 9, & 10 in T 19 N, R 20 W, (Gila & Salt River Meridian), Mohave County, Arizona:

<u>Claim Name</u>	<u>BLM/AMC #</u>	<u>Maricopa Co. Recordation #</u>
OAT1	358874	03-103694
OAT2	358875	03-103695
OAT3	358876	03-103696
OAT4	358877	03-103697
OAT5	358878	03-103698
OAT6	358879	03-103699
OAT7	358880	03-103700
OAT8	358881	03-103701
OAT9	358882	03-103702
OAT10	358883	03-103703
OAT11	358884	03-103704
OAT12	358885	03-103705
OAT13	358886	03-103706
OAT14	358887	03-103707
OAT15	358888	03-103708
OAT 16	358889	03-103709
OAT17	358890	03-103710
OAT18	358891	03-103711
OAT29	358892	03-103712
OAT30	358893	03-103713
OAT31	358894	03-103714
OAT32	358895	03-103715
OAT33	358896	03-103716
OAT34	358897	03-103717
OAT35	358898	03-103718
OAT36	358899	03-103719
OAT37	358900	03-103720
OAT38	358901	03-103721
OAT39	358902	03-103722
OAT40	358903	03-103723
OAT41	358904	03-103724
OAT42	358905	03-103725
OAT43	358906	03-103726
OAT44	358907	03-103727
OAT45	358908	03-103728
OAT46	358909	03-103729

RECEIVED
 BLM AZ STATE OFFICE
 2009 JUL 20 A 10:01
 PHOENIX, ARIZONA

OAT47	358910	03-103730
OAT48	358911	03-103731
OAT49	358912	03-103732
OAT50	358913	03-103733
OAT51	358914	03-103734
OAT52	358915	03-103735
OAT53	358916	03-103736
OAT54	358917	03-103737
OAT55	358918	03-103738
OAT56	358919	03-103739
OAT57	358920	03-103740
OAT58	358921	03-103741
OAT59	358922	03-103742
OAT60	358923	03-103743
OAT61	358924	03-103744
OAT62	358925	03-103745
OAT63	358926	03-103746
OAT64	358927	03-103747
OAT65	358928	03-103748
OAT66	358929	03-103749
OAT67	358930	03-103750
OAT68	358931	03-103751
OAT69	358932	03-103752
OAT70	358933	03-103753
OAT71	358934	03-103754
OAT72	358935	03-103755
OAT73	358936	03-103756
OAT74	358937	03-103757
OAT75	358938	03-103758
OAT76	358939	03-103759
OAT77	358940	03-103760

Total: 67 Claims

RECEIVED
BLM AZ STATE OFFICE
2009 JUL 20 A 9:01
PHOENIX, ARIZONA

Bonanza Explorations Inc.

U.S. Bureau of Land Management
Phoenix Field Office
222 North Central Ave.
Phoenix, Arizona 85004-2203

SUBJECT: PAYMENT OF CLAIM MAINTENANCE FEES AND NOTICE OF INTENT TO HOLD UNPATENTED MINING CLAIMS

To Whom It May Concern:

Attached is a **\$8,540.00** check for payment of the Annual Mining Claim Maintenance Fees for the **61 claims** listed on the attached Exhibit A. The claims are located in Maricopa County, Arizona.


These payments are made by the owner of the mining claims, Bonanza Explorations, Inc., 290 Gentry Way, Suite 6, Reno, Nevada 89502.

The full names of the mining claims and the Bureau of Land Management mining claim serial numbers assigned to the mining claims are described in the attached Exhibit A.

Please mail the time stamped originals back to Bonanza Explorations Inc., 290 Gentry Way, Suite 6, Reno, Nevada 89502.

Please contact American Bonanza Gold Mining Corp. should you have any questions.

Sincerely,


Brian Kirwin, President
Bonanza Explorations Inc..

RECEIVED
BLMAZ STATE OFFICE
2009 JUL 20 A 9:02
PHOENIX, ARIZONA

EXHIBIT A

Vulture Properties – Maricopa County, Arizona

The following unpatented lode mining claims situated in Section 6 in T 5 N, R 5 W, Section 31 in T6N, R 5 W, and Sections 25,35, and 36 T 6 N, R 6 W (Gila & Salt River Meridian), Maricopa County, Arizona:

<u>Claim Name</u>	<u>BLM/AMC#</u>	<u>Maricopa Co. Recordation #</u>
V 1	361462	04-0581201
V 2	361463	04-0581202
V 3	361464	04-0581203
V 4	361465	04-0581204
V 5	361466	04-0581205
V 6	361467	04-0581206
V 7	361468	04-0581207
V 7A	361469	04-0581208
V 8	361470	04-0581209
V 9	361471	04-0581210
V 10	361472	04-0581211
V 11	361473	04-0581212
V 12	361474	04-0581213
V 13	361475	04-0581214
V 14	361476	04-0581215
V 15	361477	04-0581216
V 16	361478	04-0581217
V 17	361479	04-0581218
V 18	361480	04-0581219
V 19	361481	04-0581220
V 20	361482	04-0581221
V 21	361483	04-0581222
V 22	361484	04-0581223
V 23	361485	04-0581224
V 24	361486	04-0581225
V 25	361487	04-0581226
V 26	361488	04-0581227
V 27	361489	04-0581228
V 28	361490	04-0581229
V 29	361491	04-0581230
V 30	361492	04-0581231
V 31	361493	04-0581232
V 32	361494	04-0581233
V 33	361495	04-0581234
V 34	361496	04-0581235
V 35	361497	04-0581236
V 36	361498	04-0581237
V 37	361499	04-0581238
V 38	361500	04-0581239
V 39	361501	04-0581240

RECEIVED
BLM AZ STATE OFFICE
2009 JUL 20 A 9:02
PHOENIX, ARIZONA

V 40	361502	04-0581241
V 41	361503	04-0581242
V 42	361504	04-0581243
V 43	361505	04-0581244
V 44	361506	04-0581245
V 45	362288	2004-0930569
V 46	362289	2004-0930570
V 47	362290	2004-0930571
V 49	362292	2004-0930573
V 51	362294	2004-0930575
V 53	362296	2004-0930577
V 55	362298	2004-0930579
V 57	362300	2004-0930581
V 59	362302	2004-0930583
VR 48	363082	2004-13031152
VR 50	363083	2004-13031153
VR 52	363084	2004-13031154
VR 54	363085	2004-13031155
VR 56	363086	2004-13031156
VR 58	363087	2004-13031157
VR 60	363088	2004-13031158

Total: 61 Claims

RECEIVED
BLM AZ STATE OFFICE
2009 JUL 20 A 9:02
PHOENIX, ARIZONA

United States Department of the Interior
Bureau of Land Management
 BUSINESS & SUPPORT SVCS DIV
 ONE N CENTRAL AVE SUITE 800
 PHOENIX, AZ 85004 -4427
 Phone: (602) 417-9200

Receipt

No: 1960564

Transaction #: 2024254	
Date of Transaction: 07/20/2009	
CUSTOMER:	AMERICAN BONANZA GOLD MINING 290 GENTRY WAY STE 6 RENO,NV 89502-4255 US

LINE #	QTY	DESCRIPTION	REMARKS	UNIT PRICE	TOTAL
1	5.00	LOCATABLE MINERALS / MINING CLAIMS-NOT NEW-UNADJUD,ONE AUTH NO. ONLY / MINING CLAIM MONEY RECEIVED CASES: AMC105953/\$46900.00, AMC366703/\$1540.00, AMC360285/\$2940.00, AMC358874/\$9380.00, AMC361462/\$8540.00	MAINT	- n/a -	69300.00
TOTAL:					\$69,300.00

PAYMENT INFORMATION					
1	AMOUNT:	46900.00	POSTMARKED:	07/17/2009	
	TYPE:	CHECK	RECEIVED:	07/20/2009	
	CHECK NO:	000019			
	NAME:	AMERICAN BONANZA GOLD CORP 290 GENTRY WAY STE 6 RENO NV 89502-4255 US			
2	AMOUNT:	2940.00	POSTMARKED:	07/17/2009	
	TYPE:	CHECK	RECEIVED:	07/20/2009	
	CHECK NO:	000020			
	NAME:	AMERICAN BONANZA GOLD CORP 290 GENTRY WAY STE 6 RENO NV 89502-4255 US			
3	AMOUNT:	9380.00	POSTMARKED:	07/17/2009	
	TYPE:	CHECK	RECEIVED:	07/20/2009	
	CHECK NO:	000021			
	NAME:	AMERICAN BONANZA GOLD CORP 290 GENTRY WAY STE 6 RENO NV 89502-4255 US			
4	AMOUNT:	1540.00	POSTMARKED:	07/17/2009	
	TYPE:	CHECK	RECEIVED:	07/20/2009	

	CHECK NO:	000022	
	NAME:	AMERICAN BONANZA GOLD CORP 290 GENTRY WAY STE 6 RENO NV 89502-4255 US	
5	AMOUNT:	8540.00	POSTMARKED: 07/17/2009
	TYPE:	CHECK	RECEIVED: 07/20/2009
	CHECK NO:	000023	
	NAME:	AMERICAN BONANZA GOLD CORP 290 GENTRY WAY STE 6 RENO NV 89502-4255 US	

REMARKS	

This receipt was generated by the automated BLM Collections and Billing System and is a paper representation of a portion of the official electronic record contained therein.

American Bonanza Gold Mining Corp.

AMC 105953
335231
98423
98957
108058

AMC 144884
164418
220648
260459
362237

U.S. Bureau of Land Management
Phoenix Field Office
222 North Central Ave.
Phoenix, Arizona 85004-2203

SUBJECT: PAYMENT OF CLAIM MAINTENANCE FEES AND NOTICE OF INTENT TO HOLD UNPATENTED MINING CLAIMS

To Whom It May Concern:

Attached is a \$41,875.00 check for payment of the Annual Mining Claim Maintenance Fees for the 335 claims listed on the attached Exhibit A. The claims are located in La Paz County, Arizona.

The claims are owned by Dan Patch, Patch Living Trust Trustee, 6850 North 86th Street, Scottsdale, Arizona 85250.

These payments are made by the lessee of the mining claims, American Bonanza Gold Mining Corp., 290 Gentry Way, Suite 6, Reno, Nevada 89502, on behalf of Mr. Patch.

The full names of the mining claims and the Bureau of Land Management mining claim serial numbers assigned to the mining claims are described in the attached Exhibit A.

Please mail the time stamped originals back to American Bonanza Gold Mining Corp., 290 Gentry Way, Suite 6, Reno, Nevada 89502.

Please contact American Bonanza Gold Mining Corp. should you have any questions.

Sincerely,



Brian Kirwin, President
American Bonanza Gold Mining Corp.

ENTERED INTO COMPUTER

SEP 10 2008 *B*

PHOENIX, ARIZONA

2008 AUG 22 A 8:02

RECEIVED
BLM AZ STATE OFFICE

American Bonanza Gold Mining Corp.
290 Gentry Way, Suite 6
Reno, Nevada 89502
Telephone: (775) 824-0707 Fax: (775) 824-0898

Recorded at the request of:
American Bonanza Gold Mining Corp.

When recorded return to:
Brian Kirwin, President
American Bonanza Gold Mining Corp.
290 Gentry Way, Suite #6
Reno, Nevada 89502

Affidavit of Payment of Federal Annual Mining Claim Maintenance Fees and Notice of Intent to Hold Unpatented Mining Claims

The undersigned lessee acting on its own behalf and on behalf of the owner of the unpatented mining claims listed in the attached Exhibit A gives notice as follows:

1. Dan Patch, Trustee of the Patch Living Trust is the owner of the unpatented mining claims listed on the attached Exhibit A and located in La Paz County, Arizona. The address of the owner is 6850 North 86th Street, Scottsdale, Arizona 85250.
2. The full names of the mining claims and the Bureau of Land Management mining claim serial numbers assigned to the mining claims are described in the Exhibit A attached to and by this reference incorporated in this Notice.
3. The Owner intends to hold the claims for the assessment years ending on September 1, 2008, and September 1, 2009.
4. The Owner has paid the federal annual mining claim rental fees for the assessment year ending on September 1, 2008, and has paid the mining claim maintenance fees for the assessment year ending on September 1, 2009.
5. There are 335 Claims listed in Exhibit A.

RECEIVED
BLM AZ STATE OFFICE
2009 AUG 22 A 8:02
PHOENIX, ARIZONA

ENTERED INTO COMPUTER

SEP 10 2008 PB

EXHIBIT A

Attached to and made a part of that certain Affidavit / Notice of Intention to Hold Unpatented Mining Claims, Notice of Payment of Annual Fees that payment has been paid on or before August 31, 2008 covering the following unpatented lode mining claims situated in the Plomosa Mining District, La Paz County, State of Arizona, located in Sections 18-22, Township 6 North, Range 19 West; Sections 1, 2, 11-15, 22-27, Township 6 North, Range 20 West, GSRM, described as follows:

NAME OF CLAIM	ORIGINAL RECORDATION BOOK PAGE	PRESENT RECORDATION INSTRUMENT	BLM SERIAL NUMBER (AMC)
Iron Reef # 1-10	1168 69-88		<u>105953-105962</u>
Copperstone # 1-14 Formerly:	1128 65-80	95-05841 86-2300 - 2313	<u>335231-335244</u> 91283-91296
Copperstone # 15-17 Formerly:	1129 627-632	95-05841 86-2314 - 2316	335245-335247 88612-88614
Copperstone # 18-29 Formerly:	1131 294-309	95-05841 86-2317 - 2328	335248-335259 95246-95257
Copperstone # 30-40	1151 145-157	86-2329 - 2339	<u>98423-98433</u>
Copperstone # 41-53	1152 181-205	86-2340 - 2352	<u>98957-98969</u>
Copperstone # 54-57	1152 763-770	86-2353 - 2356	<u>98970-98973</u>
Copperstone # 58-62	1152 771-779	86-2357 - 2361	<u>98974-98978</u>
Copperstone # 63	1152 781	86-2362	<u>98979</u>
Copperstone # 64-65	1173 716-719	86-2363 - 2364	<u>108058-108059</u>
Copperstone # 101-115	1254 76-105	86-2365 - 2379	<u>144884-144898</u>
Copperstone # 116A	1254 107	86-2380	<u>144899</u>
Copperstone # 117-120	1254 109-115	86-2381 - 2384	<u>144900-144903</u>
Copperstone # 122-127	1254 119-129	86-2385 - 2390	<u>144905-144910</u>
Copperstone # 129-131	1254 133-138	86-2391 - 2393	<u>144912-144914</u>
Copperstone # 132-133	1254 139-140	86-2394 - 2395	<u>144915-144916</u>
Copperstone # 134	1254 142	86-2396	<u>144917</u>
Copperstone # 136-139	1254 147-154	86-2397 - 2400	<u>144919-144922</u>
Copperstone # 140-150	1254 155-175	86-2401 - 2411	<u>144923-144933</u>
Copperstone # 151-161	1254 176-197	86-2412 - 2422	<u>144934-144944</u>
Copperstone # 162-171	1276 349-371	86-2423 - 2432	<u>164418-164427</u>
Copperstone # 172A	1276 373	86-2433	<u>164428</u>
Copperstone # 183A	1276 395	86-2434	<u>164439</u>
Copperstone # 184-191	1276 397-410	86-2435 - 2442	<u>164440-164447</u>
Copperstone # 192A	1276 412	86-2443	<u>164448</u>
Copperstone # 210-315	1276 448-658	86-2444 - 2549	<u>164466-164577</u>
Copperstone # 316-328	84-2460-2472	86-2550 - 2562	<u>220648-220660</u>
Copperstone # 329-339	86-4548-4558		<u>260459-260469</u>

RECEIVED
 BLM AZ STATE OFFICE
 2008 AUG 22 8:02
 PHOENIX, ARIZONA

Claim Name

CSA 1 - CSA 51

BLM/AMC#

362237 - 362287

La Paz Co. Recordation #

2004-03993 to 2004-04043

ENTERED INTO COMPUTER
SEP 10 2008 PB

RECEIVED
BLM AZ STATE OFFICE
2008 AUG 22 A 8:02
PHOENIX, ARIZONA

United States Department of the Interior
 Bureau of Land Management
 BUSINESS & SUPPORT SVCS DIV
 ONE N CENTRAL AVE SUITE 800
 PHOENIX, AZ 85004 -4427
 Phone: (602) 417-9200

 **COPY**

Receipt

No:

1768361

Transaction #: 1826015	
Date of Transaction: 08/22/2008	
CUSTOMER:	BONANZA EXPLORATIONS INC 290 GENTRY WAY, STE 6 RENO, NV 89502

LINE #	QTY	DESCRIPTION	REMARKS	UNIT PRICE	TOTAL
1	5.00	LOCATABLE MINERALS / MINING CLAIMS-NOT NEW-UNADJUD, ONE AUTH NO. ONLY / MINING CLAIM MONEY RECEIVED (455) CASES: AMC358874/\$8375.00, AMC360285/\$2625.00, AMC105953/\$41875.00, AMC361462/\$7625.00, AMC366703/\$1375.00	MAINT 2009 495 total ct	- n/a -	61875.00
TOTAL:					\$61,875.00

PAYMENT INFORMATION			
1	AMOUNT:	\$41,875.00	POSTMARKED: 8/20/08 0:00
	TYPE:	CHECK	RECEIVED: 08/22/2008
	CHECK NO:	000506	
	NAME:	BONANZA EXPLORATION INC. 290 GENTRY WAY, STE 6 RENO NV 89502	
2	AMOUNT:	\$8,375.00	POSTMARKED: 8/20/08 0:00
	TYPE:	CHECK	RECEIVED: 08/22/2008
	CHECK NO:	000510	
	NAME:	BONANZA EXPLORATION INC. 290 GENTRY WAY, STE 6 RENO NV 89502	
3	AMOUNT:	\$7,625.00	POSTMARKED: 8/20/08 0:00
	TYPE:	CHECK	RECEIVED: 08/22/2008
	CHECK NO:	000512	
	NAME:	BONANZA EXPLORATION INC. 290 GENTRY WAY, STE 6 RENO NV 89502	
4	AMOUNT:	\$2,625.00	POSTMARKED: 8/20/08 0:00
	TYPE:	CHECK	RECEIVED: 08/22/2008

	CHECK NO:	_508	
	NAME:	BONANZA EXPLORATION INC. 290 GENTRY WAY, STE 6 RENO NV 89502	
5	AMOUNT:	\$1,375.00	POSTMARKED: 8/20/08 0:00
	TYPE:	CHECK	RECEIVED: 08/22/2008
	CHECK NO:	000514	
	NAME:	BONANZA EXPLORATION INC. 290 GENTRY WAY, STE 6 RENO NV 89502	

REMARKS

This receipt was generated by the automated BLM Collections and Billing System and is a paper representation of a portion of the official electronic record contained therein.

American Bonanza Gold Mining Corp.

AMC
105953
335231
98423
48957
108058
144884
164418
220648
260459

8/20/07

U.S. Bureau of Land Management
Phoenix Field Office
222 North Central Ave.
Phoenix, Arizona 85004-2203

SUBJECT: PAYMENT OF CLAIM MAINTENANCE FEES AND NOTICE OF INTENT TO HOLD UNPATENTED MINING CLAIMS

To Whom It May Concern:

Attached is a \$35,500 check for payment of the Annual Mining Claim Maintenance Fees for the 284 claims listed on the attached Exhibit A. The claims are located in La Paz County, Arizona.

The claims are owned by Dan Patch, Patch Living Trust Trustee, 6850 North 86th Street, Scottsdale, Arizona 85250.

These payments are made by the lessee of the mining claims, American Bonanza Gold Mining Corp., 290 Gentry Way, Suite 6, Reno, Nevada 89502, on behalf of Mr. Patch.

The full names of the mining claims and the Bureau of Land Management mining claim serial numbers assigned to the mining claims are described in the attached Exhibit A.

Please mail the time stamped originals back to American Bonanza Gold Mining Corp., 290 Gentry Way, Suite 6, Reno, Nevada 89502.

Please contact American Bonanza Gold Mining Corp. should you have any questions.

Sincerely,


Jim Dodds, Agent for
American Bonanza Gold Mining Corp.

RECEIVED
B.L.M. AZ STATE OFFICE
2001 AUG 20 A 11:44
PHOENIX, ARIZONA

ENTERED INTO COMPUTER

9/6/07 DJJ

American Bonanza Gold Mining Corp.
290 Gentry Way, Suite 6
Reno, Nevada 89502
Telephone: (775) 824-0707 Fax: (775) 824-0898

American Bonanza Gold Mining Corp.

AMC
10595
33523
98423
98957
108053
144884
164418
220648
260459

8/20/07

U.S. Bureau of Land Management
Phoenix Field Office
222 North Central Ave.
Phoenix, Arizona 85004-2203

SUBJECT: PAYMENT OF CLAIM MAINTENANCE FEES AND NOTICE OF INTENT TO HOLD UNPATENTED MINING CLAIMS

To Whom It May Concern:

Attached is a \$35,500 check for payment of the Annual Mining Claim Maintenance Fees for the 284 claims listed on the attached Exhibit A. The claims are located in La Paz County, Arizona.

The claims are owned by Dan Patch, Patch Living Trust Trustee, 6850 North 86th Street, Scottsdale, Arizona 85250.


These payments are made by the lessee of the mining claims, American Bonanza Gold Mining Corp., 290 Gentry Way, Suite 6, Reno, Nevada 89502, on behalf of Mr. Patch.

The full names of the mining claims and the Bureau of Land Management mining claim serial numbers assigned to the mining claims are described in the attached Exhibit A.

Please mail the time stamped originals back to American Bonanza Gold Mining Corp., 290 Gentry Way, Suite 6, Reno, Nevada 89502.

Please contact American Bonanza Gold Mining Corp. should you have any questions

Sincerely,


Jim Dodds, Agent for
American Bonanza Gold Mining Corp.

RECEIVED
B.L.M. AZ STATE OFFICE
2007 AUG 20 A 11:44
PHOENIX, ARIZONA

ENTERED INTO COMPUTER
9/6/07 DJJ

American Bonanza Gold Mining Corp.
290 Gentry Way, Suite 6
Reno, Nevada 89502
Telephone: (775) 824-0707 Fax: (775) 824-0898

This Document submitted, does not contain any Personal Identification numbers

Recorded at the request of:
American Bonanza Gold Mining Corp.

When recorded return to:
Brian Kirwin, President
American Bonanza Gold Mining Corp.
290 Gentry Way, Suite #6
Reno, Nevada 89502

Affidavit of Payment of Federal Annual Mining Claim Maintenance Fees and Notice of Intent to Hold Unpatented Mining Claims

The undersigned lessee acting on its own behalf and on behalf of the owner of the unpatented mining claims listed in the attached Exhibit A gives notice as follows:

1. Dan Patch, Trustee of the Patch Living Trust is the owner of the unpatented mining claims listed on the attached Exhibit A and located in La Paz County, Arizona. The address of the owner is 6850 North 86th Street, Scottsdale, Arizona 85250.
2. The full names of the mining claims and the Bureau of Land Management mining claim serial numbers assigned to the mining claims are described in the Exhibit A attached to and by this reference incorporated in this Notice.
3. The Owner intends to hold the claims for the assessment years ending on September 1, 2007, and September 1, 2008.
4. The Owner has paid the federal annual mining claim rental fees for the assessment year ending on September 1, 2007, and has paid the mining claim maintenance fees for the assessment year ending on September 1, 2008.
5. There are **284 Claims** listed in Exhibit A.

RECEIVED
B.L.M. AZ STATE OFFICE
2007 AUG 20 A 11:44
PHOENIX, ARIZONA

EXHIBIT A

Attached to and made a part of that certain Affidavit / Notice of Intention to Hold Unpatented Mining Claims, Notice of Payment of Annual Fees that payment has been paid on or before August 31, 2007 covering the following unpatented lode mining claims situated in the Plomosa Mining District, La Paz County, State of Arizona, located in Sections 18-22, Township 6 North, Range 19 West; Sections 1, 2, 11-15, 22-27, Township 6 North, Range 20 West, GSRM, described as follows:

NAME OF CLAIM	ORIGINAL RECORDATION BOOK PAGE	PRESENT RECORDATION INSTRUMENT	BLM SERIAL NUMBER (AMC)
Iron Reef # 1-10	1168 69-88		105953-105962 ✓
Copperstone # 1-14 Formerly:	1128 65-80	95-05841 86-2300 - 2313	335231-335244 ✓ 91283-91296
Copperstone # 15-17 Formerly:	1129 627-632	95-05841 86-2314 - 2316	335245-335247 ✓ 88612-88614
Copperstone # 18-29 Formerly:	1131 294-309	95-05841 86-2317 - 2328	335248-335259 ✓ 95246-95257
Copperstone # 30-40	1151 145-157	86-2329 - 2339	198423-98433 ✓
Copperstone # 41-53	1152 181-205	86-2340 - 2352	198957-98969 ✓
Copperstone # 54-57	1152 763-770	86-2353 - 2356	98970-98973 ✓
Copperstone # 58-62	1152 771-779	86-2357 - 2361	98974-98978 ✓
Copperstone # 63	1152 781	86-2362	98979 ✓
Copperstone # 64-65	1173 716-719	86-2363 - 2364	108058-108059 ✓
Copperstone # 101-115	1254 76-105	86-2365 - 2379	144884-144898 ✓
Copperstone # 116A	1254 107	86-2380	144899 ✓
Copperstone # 117-120	1254 109-115	86-2381 - 2384	144900-144903 ✓
Copperstone # 122-127	1254 119-129	86-2385 - 2390	144905-144910 ✓
Copperstone # 129-131	1254 133-138	86-2391 - 2393	144912-144914 ✓
Copperstone # 132-133	1254 139-140	86-2394 - 2395	144915-144916 ✓
Copperstone # 134	1254 142	86-2396	144917 ✓
Copperstone # 136-139	1254 147-154	86-2397 - 2400	144919-144922 ✓
Copperstone # 140-150	1254 155-175	86-2401 - 2411	144923-144933 ✓
Copperstone # 151-161	1254 176-197	86-2412 - 2422	144934-144944 ✓
Copperstone # 162-171	1276 349-371	86-2423 - 2432	164418-164427 ✓
Copperstone # 172A	1276 373	86-2433	164428 ✓
Copperstone # 183A	1276 395	86-2434	164439 ✓
Copperstone # 184-191	1276 397-410	86-2435 - 2442	164440-164447 ✓
Copperstone # 192A	1276 412	86-2443	164448 ✓
Copperstone # 210-315	1276 448-658	86-2444 - 2549	164466-164571 ✓
Copperstone # 316-328	84-2460-2472	86-2550 - 2562	220648-220660 ✓
Copperstone # 329-339	86-4548-4558		260459-260469 ✓

RECEIVED
BLM, AZ STATE OFFICE

United States Department of the Interior
Bureau of Land Management
 BUSINESS & SUPPORT SVCS DIV
 ONE N CENTRAL AVE SUITE 800
 PHOENIX, AZ 85004 -4427
 Phone: (602) 417-9200

Receipt

No:

1547890

Transaction #: 1599300	
Date of Transaction: 08/20/2007	
CUSTOMER:	AMERICAN BONANZA GOLD MINING 290 GENTRY WAY STE 6 RENO,NV 89502

LINE #	QTY	DESCRIPTION	REMARKS	UNIT PRICE	TOTAL
1	1.00	LOCATABLE MINERALS / MINING CLAIMS-NOT NEW-UNADJUD,ONE AUTH NO. ONLY / MINING CLAIM MONEY RECEIVED (455) CASES: AMC105953/\$35500.00	MAINT 2008 (284)	- n/a -	35500.00
TOTAL:					\$35,500.00

PAYMENT INFORMATION					
1	AMOUNT:	\$35,500.00	POSTMARKED:	N/A	
	TYPE:	CHECK	RECEIVED:	08/20/2007	
	CHECK NO:	00067			
	NAME:	AMERICAN BONANZA GOLD MINING SUITE 305-675WEST HASTINGS ST VANCOUVER BC V6B 1NS CANADA			

REMARKS

This receipt was generated by the automated BLM Collections and Billing System and is a paper representation of a portion of the official electronic record contained therein.

LEAD FILE No:	AMC 98423	108058	220648
	98957	144884	260459
	105953	164418	335231

TRANSACTION DATE: 08/23/2006 AMOUNT PAID: 35,500.⁰⁰ for 284 claims
 RECEIPT NUMBER: 1341668 CODE NUMBER: 582 (2007)

LEAD AMC SERIAL NUMBER	AMC SERIAL NUMBER(S)	NUMBER OF CLAIM(S)	AMOUNT PAID
105953	Amc 105953 - 105962		
108058	108058 - 108059		
98423	98423 - 98433		
98957	98957 - 98979		
144884	144884 - 144903		
"	144905 - 144910		
"	144912 - 144917		
"	144919 - 144944		
164418	164418 - 164428		
"	164439 - 164448		
"	164466 - 164571		
220648	220648 - 220660		
260459	260459 - 260469		
335231	335231 - 335259		
GRAND TOTAL(S):		284	\$35,500. ⁰⁰

DATE ENTERED INTO COMPUTER: SEP 13 2006

INITIALS: FB

United States Department of the Interior
Bureau of Land Management
 BUSINESS & SUPPORT SVCS DIV
 ONE N CENTRAL AVE
 PHOENIX, AZ 85004 -2203
 Phone: (602) 417-9200

Receipt

No: 1341668

Transaction #: 1386890	ENTERED INTO COMPUTER
Date of Transaction: 08/23/2006	SEP 13 2006 PB
CUSTOMER:	BONANZA EXPLORATIONS INC 290 GENTRY WAY, STE 6 RENO,NV 89502

LINE #	QTY	DESCRIPTION	REMARKS	UNIT PRICE	TOTAL
1	1.00	LOCATABLE MINERALS / MINING CLAIMS-NOT NEW-UNADJUD,ONE AUTH NO. ONLY / MINING CLAIM MONEY RECEIVED (455) CASES: AMC105953/\$35500.00	MAINT 2007 (284)	- n/a -	35500.00
TOTAL:					\$35,500.00

PAYMENT INFORMATION					
1	AMOUNT:	\$35,500.00	POSTMARKED:	N/A	
	TYPE:	CHECK	RECEIVED:	08/23/2006	
	CHECK NO:	4038			
	NAME:	BONANZA EXPLORATIONS INC 290 GENTRY WAY, STE 6 RENO NV 89502			

REMARKS

This receipt was generated by the automated BLM Collections and Billing System and is a paper representation of a portion of the official electronic record contained therein.

EXHIBIT A

Attached to and made a part of that certain Affidavit / Notice of Intention to Hold Unpatented Mining Claims, Notice of Payment of Annual Fees that payment has been paid on or before August 31, 2006 covering the following unpatented lode mining claims situated in the Plomosa Mining District, La Paz County, State of Arizona, located in Sections 18-22, Township 6 North, Range 19 West; Sections 1, 2, 11-15, 22-27, Township 6 North, Range 20 West, GSRM, described as follows:

NAME OF CLAIM	ORIGINAL RECORDATION BOOK PAGE	PRESENT RECORDATION INSTRUMENT	BLM SERIAL NUMBER (AMC)
Iron Reef # 1-10	1168 69-88		105953-105962
Copperstone # 1-14 Formerly:	1128 65-80	95-05841 86-2300 - 2313	335231-335244 91283-91296
Copperstone # 15-17 Formerly:	1129 627-632	95-05841 86-2314 - 2316	335245-335247 88612-88614
Copperstone # 18-29 Formerly:	1131 294-309	95-05841 86-2317 - 2328	335248-335259 95246-95257
Copperstone # 30-40	1151 145-157	86-2329 - 2339	98423-98433
Copperstone # 41-53	1152 181-205	86-2340 - 2352	98957-98969
Copperstone # 54-57	1152 763-770	86-2353 - 2356	98970-98973
Copperstone # 58-62	1152 771-779	86-2357 - 2361	98974-98978
Copperstone # 63	1152 781	86-2362	98979
Copperstone # 64-65	1173 716-719	86-2363 - 2364	108058-108059
Copperstone # 101-115	1254 76-105	86-2365 - 2379	144884-144898
Copperstone # 116A	1254 107	86-2380	144899
Copperstone # 117-120	1254 109-115	86-2381 - 2384	144900-144903
Copperstone # 122-127	1254 119-129	86-2385 - 2390	144905-144910
Copperstone # 129-131	1254 133-138	86-2391 - 2393	144912-144914
Copperstone # 132-133	1254 139-140	86-2394 - 2395	144915-144916
Copperstone # 134	1254 142	86-2396	144917
Copperstone # 136-139	1254 147-154	86-2397 - 2400	144919-144922
Copperstone # 140-150	1254 155-175	86-2401 - 2411	144923-144933
Copperstone # 151-161	1254 176-197	86-2412 - 2422	144934-144944
Copperstone # 162-171	1276 349-371	86-2423 - 2432	164418-164427
Copperstone # 172A	1276 373	86-2433	164428
Copperstone # 183A	1276 395	86-2434	164439
Copperstone # 184-191	1276 397-410	86-2435 - 2442	164440-164447
Copperstone # 192A	1276 412	86-2443	164448
Copperstone # 210-315	1276 448-658	86-2444 - 2549	164466-164571
Copperstone # 316-328	84-2460-2472	86-2550 - 2562	220648-220660
Copperstone # 329-339	86-4548-4555		260459-260469

284 x 125⁰⁰ = 35,500⁰⁰
 887

RECEIVED
 B.L.M. AZ STATE OFFICE

American Bonanza Gold Mining Corp.

U.S. Bureau of Land Management
Phoenix Field Office
222 North Central Ave.
Phoenix, Arizona 85004-2203

**SUBJECT: PAYMENT OF CLAIM MAINTENANCE FEES AND NOTICE OF INTENT
TO HOLD UNPATENTED MINING CLAIMS**

To Whom It May Concern:

Attached is a **\$35,500** check for payment of the Annual Mining Claim Maintenance Fees for the **284 claims** listed on the attached Exhibit A. The claims are located in La Paz County, Arizona.

The claims are owned by Dan Patch, Patch Living Trust Trustee, 6850 North 86th Street, Scottsdale, Arizona 85250.


These payments are made by the lessee of the mining claims, American Bonanza Gold Mining Corp., 290 Gentry Way, Suite 6, Reno, Nevada 89502, on behalf of Mr. Patch.

The full names of the mining claims and the Bureau of Land Management mining claim serial numbers assigned to the mining claims are described in the attached Exhibit A.

Please mail the time stamped originals back to American Bonanza Gold Mining Corp., 290 Gentry Way, Suite 6, Reno, Nevada 89502.

Please contact American Bonanza Gold Mining Corp. should you have any questions.

Sincerely,



Greg French, Agent for
American Bonanza Gold Mining Corp.

RECEIVED
B.L.M. AZ STATE OFFICE
2005 JUL 21 A 10:32
PHOENIX, ARIZONA

American Bonanza Gold Mining Corp.
290 Gentry Way, Suite 6
Reno, Nevada 89502
Telephone: (775) 824-0707 Fax: (775) 824-0898

EXHIBIT A

Attached to and made a part of that certain Affidavit / Notice of Intention to Hold Unpatented Mining Claims, Notice of Payment of Annual Fees that payment has been paid on or before August 31, 2004 covering the following unpatented lode mining claims situated in the Plomosa Mining District, La Paz County, State of Arizona, located in Sections 18-22, Township 6 North, Range 19 West; Sections 1, 2, 11-15, 22-27, Township 6 North, Range 20 West, GSRM, described as follows:

NAME OF CLAIM	ORIGINAL RECORDATION BOOK PAGE	PRESENT RECORDATION INSTRUMENT	BLM SERIAL NUMBER (AMC)
Iron Reef # 1-10	1168 69-88		105953-105962
Copperstone # 1-14 Formerly:	1128 65-80	95-05841 86-2300 - 2313	335231-335244 91283-91296
Copperstone # 15-17 Formerly:	1129 627-632	95-05841 86-2314 - 2316	335245-335247 88612-88614
Copperstone # 18-29 Formerly:	1131 294-309	95-05841 86-2317 - 2328	335248-335259 95246-95257
Copperstone # 30-40	1151 145-157	86-2329 - 2339	98423-98433
Copperstone # 41-53	1152 181-205	86-2340 - 2352	98957-98969
Copperstone # 54-57	1152 763-770	86-2353 - 2356	98970-98973
Copperstone # 58-62	1152 771-779	86-2357 - 2361	98974-98978
Copperstone # 63	1152 781	86-2362	98979
Copperstone # 64-65	1173 716-719	86-2363 - 2364	108058-108059
Copperstone # 101-115	1254 76-105	86-2365 - 2379	144884-144898
Copperstone # 116A	1254 107	86-2380	144899
Copperstone # 117-120	1254 109-115	86-2381 - 2384	144900-144903
Copperstone # 122-127	1254 119-129	86-2385 - 2390	144905-144910
Copperstone # 129-131	1254 133-138	86-2391 - 2393	144912-144914
Copperstone # 132-133	1254 139-140	86-2394 - 2395	144915-144916
Copperstone # 134	1254 142	86-2396	144917
Copperstone # 136-139	1254 147-154	86-2397 - 2400	144919-144922
Copperstone # 140-150	1254 155-175	86-2401 - 2411	144923-144933
Copperstone # 151-161	1254 176-197	86-2412 - 2422	144934-144944
Copperstone # 162-171	1276 349-371	86-2423 - 2432	164418-164427
Copperstone # 172A	1276 373	86-2433	164428
Copperstone # 183A	1276 395	86-2434	164439
Copperstone # 184-191	1276 397-410	86-2435 - 2442	164440-164447
Copperstone # 192A	1276 412	86-2443	164448
Copperstone # 210-315	1276 448-658	86-2444 - 2549	164466-164571
Copperstone # 316-328	84-2460-2472	86-2550 - 2562	220648-220660
Copperstone # 329-339	86-4548-4558		260459-260469

284 SC

ENTERED INTO COMPUTER

AUG 16 2005 PB

RECEIVED
BLM. AZ STATE OFFICE
2005 JUL 21 A 10:32
PHOENIX ARIZONA

United States Department of the Interior
Bureau of Land Management
 BUSINESS & SUPPORT SVCS DIV
 222 N CENTRAL AVE
 PHOENIX, AZ 85004 -2203
 Phone: (602) 417-9200

Receipt	
No:	1114021

Transaction #: 1152797

Date of Transaction: 07/21/2005

ENTERED INTO COMPUTER

AUG 16 2005 PB

CUSTOMER:	BONANZA EXPLORATIONS, INC NV 290 GENTRY WAY #6 RENO,NV 89502
-----------	--

LINE #	QTY	DESCRIPTION	REMARKS	UNIT PRICE	TOTAL
1	1.00	LOCATABLE MINERALS / MINING CLAIMS-NOT NEW-UNADJUD,ONE AUTH NO. ONLY / MINING CLAIM MONEY RECEIVED (455) CASES: AMC105953/\$35500.00	MAINT 2006 (284)	- n/a -	35500.00
TOTAL:					\$35,500.00

PAYMENT INFORMATION			
1	AMOUNT:	\$35,500.00	POSTMARKED: N/A
	TYPE:	CHECK	RECEIVED: 07/21/2005
	CHECK NO:	3283	
	NAME:	BONANZA EXPLORATIONS, INC NV 290 GENTRY WAY #6 RENO NV 89502	

REMARKS

This receipt was generated by the automated BLM Collections and Billing System and is a paper representation of a portion of the official electronic record contained therein.

American Bonanza Gold Mining Corp.

105953 108058
144884 164418
335231 220648
98423
98957
260459 284cl @ 125
SC \$35,500⁰⁰ (70)

U.S. Bureau of Land Management
Phoenix Field Office
222 North Central Ave.
Phoenix, Arizona 85004-2203

SUBJECT: PAYMENT OF CLAIM MAINTENANCE FEES AND NOTICE OF INTENT TO HOLD UNPATENTED MINING CLAIMS

To Whom It May Concern:

Attached is a \$35,500 check for payment of the Annual Mining Claim Maintenance Fees for the 284 claims listed on the attached Exhibit A. The claims are located in La Paz County, Arizona.

The claims are owned by Dan Patch, Patch Living Trust Trustee, 6850 North 86th Street, Scottsdale, Arizona 85250.

These payments are made by the lessee of the mining claims, American Bonanza Gold Mining Corp., 290 Gentry Way, Suite 6, Reno, Nevada 89502, on behalf of Mr. Patch.

The full names of the mining claims and the Bureau of Land Management mining claim serial numbers assigned to the mining claims are described in the attached Exhibit A.

Please mail the time stamped originals back to American Bonanza Gold Mining Corp., 290 Gentry Way, Suite 6, Reno, Nevada 89502.

Please contact American Bonanza Gold Mining Corp. should you have any questions.

Sincerely,



Brian Kirwin, President
American Bonanza Gold Mining Corp.

RECEIVED
B.L.M. AZ STATE OFFICE
2004 AUG 11 A 10:03
PHOENIX, ARIZONA

American Bonanza Gold Mining Corp.
290 Gentry Way, Suite 6
Reno, Nevada 89502
Telephone: (775) 824-0707 Fax: (775) 824-0898

verify 10/22/04 sc
ENTERED INTO COMPUTER

8/31/04 AB

EXHIBIT A

Attached to and made a part of that certain Affidavit / Notice of Intention to Hold Unpatented Mining Claims, Notice of Payment of Annual Fees that payment has been paid on or before August 31, 2004 covering the following unpatented lode mining claims situated in the Plomosa Mining District, La Paz County, State of Arizona, located in Sections 18-22, Township 6 North, Range 19 West; Sections 1, 2, 11-15, 22-27, Township 6 North, Range 20 West, GSRM, described as follows:

NAME OF CLAIM	ORIGINAL RECORDATION BOOK PAGE	PRESENT RECORDATION INSTRUMENT	BLM SERIAL NUMBER (AMC)
Iron Reef # 1-10	1168 69-88		105953-105962 ✓
Copperstone # 1-14		95-05841	335231-335244 ✓
Formerly:	1128 65-80	86-2300 – 2313	91283-91296 ✓
Copperstone # 15-17		95-05841	335245-335247 ✓
Formerly:	1129 627-632	86-2314 – 2316	88612-88614 ✓
Copperstone # 18-29		95-05841	335248-335259 ✓
Formerly:	1131 294-309	86-2317 – 2328	95246-95257 ✓
Copperstone # 30-40	1151 145-157	86-2329 – 2339	98423-98433 ✓
Copperstone # 41-53	1152 181-205	86-2340 – 2352	98957-98969 ✓
Copperstone # 54-57	1152 763-770	86-2353 – 2356	98970-98973 ✓
Copperstone # 58-62	1152 771-779	86-2357 – 2361	98974-98978 ✓
Copperstone # 63	1152 781	86-2362	98979 ✓
Copperstone # 64-65	1173 716-719	86-2363 – 2364	108058-108059 ✓
Copperstone # 101-115	1254 76-105	86-2365 – 2379	144884-144898 ✓
Copperstone # 116A	1254 107	86-2380	144899 ✓
Copperstone # 117-120	1254 109-115	86-2381 – 2384	144900-144903 ✓
Copperstone # 122-127	1254 119-129	86-2385 – 2390	144905-144910 ✓
Copperstone # 129-131	1254 133-138	86-2391 – 2393	144912-144914 ✓
Copperstone # 132-133	1254 139-140	86-2394 – 2395	144915-144916 ✓
Copperstone # 134	1254 142	86-2396	144917 ✓
Copperstone # 136-139	1254 147-154	86-2397 – 2400	144919-144922 ✓
Copperstone # 140-150	1254 155-175	86-2401 – 2411	144923-144933 ✓
Copperstone # 151-161	1254 176-197	86-2412 – 2422	144934-144944 ✓
Copperstone # 162-171	1276 349-371	86-2423 – 2432	164418-164427 ✓
Copperstone # 172A	1276 373	86-2433	164428 ✓
Copperstone # 183A	1276 395	86-2434	164439 ✓
Copperstone # 184-191	1276 397-410	86-2435 – 2442	164440-164447 ✓
Copperstone # 192A	1276 412	86-2443	164448 ✓
Copperstone # 210-315	1276 448-658	86-2444 – 2549	164466-164577 ✓
Copperstone # 316-328	84-2460-2472	86-2550 – 2562	220648-220660 ✓
Copperstone # 329-339	86-4548-4558		260459-260469 ✓

RECEIVED
 B.L.M. AZ STATE OFFICE
 2004 AUG 10 10:03
 TULSA, ARIZONA

5/2/05

United States Department of the Interior
Bureau of Land Management
 BUSINESS & SUPPORT SVCS DIV
 222 N CENTRAL AVE
 PHOENIX, AZ 85004 -2203
 Phone: (602) 417-9200

Receipt	
No:	925980

Transaction #: 960168
Date of Transaction: 08/11/2004
CUSTOMER: BONANZA EXPLORATIONS INC 290 GENTRY WAY, STE 6 RENO,NV 89502

LINE #	QTY	DESCRIPTION	REMARKS	UNIT PRICE	TOTAL
1	1.00	LOCATABLE MINERALS / MINING CLAIMS-NOT NEW-UNADJUD, ONE AUTH NO. ONLY / MINING CLAIM MONEY RECEIVED (455) CASES: AMC105953/\$35500.00	MAINT 2005 (284)	- n/a -	35500.00
TOTAL:					\$35,500.00

PAYMENT INFORMATION			
1	AMOUNT:	\$35,500.00	POSTMARKED: N/A
	TYPE:	CHECK	RECEIVED: 08/11/2004
	CHECK NO:	2357	
	NAME:	BONANZA EXPLORATIONS INC 290 GENTRY WAY, STE 6 RENO NV 89502	

REMARKS

This receipt was generated by the automated BLM Collections and Billing System and is a paper representation of a portion of the official electronic record contained therein.

Handwritten: 8/11/2004 / 19

American Bonanza Gold Mining Corp.

AMCs 108058, 144884, 105953
AMCs 335231, 98423, 98957
AMCs 108058, 144884, 164418
AMCs 220648, 260459

U.S. Bureau of Land Management
Phoenix Field Office
222 North Central Ave.
Phoenix, Arizona 85004-2203

SUBJECT: PAYMENT OF CLAIM MAINTENANCE FEES AND NOTICE OF INTENT TO HOLD UNPATENTED MINING CLAIMS

To Whom It May Concern:

Attached is a \$28,400 check for payment of the Annual Mining Claim Maintenance Fees for the 284 claims listed on the attached Exhibit A. The claims are located in La Paz County, Arizona.

The claims are owned by Dan Patch, Patch Living Trust Trustee, 6850 North 86th Street, Scottsdale, Arizona 85250.

These payments are made by the lessee of the mining claims, American Bonanza Gold Mining Corp., 290 Gentry Way, Suite 6, Reno, Nevada 89502, on behalf of Mr. Patch.

The full names of the mining claims and the Bureau of Land Management mining claim serial numbers assigned to the mining claims are described in the attached Exhibit A.

Please mail the time stamped originals back to American Bonanza Gold Mining Corp., 290 Gentry Way, Suite 6, Reno, Nevada 89502.

Please contact American Bonanza Gold Mining Corp. should you have any questions.

Sincerely,



Brian Kirwin, President
American Bonanza Gold Mining Corp.

ENTERED INTO COMPUTER

9/17/03

PHOENIX, ARIZONA

2003 AUG 26 P 3:20

RECEIVED
BLM AZ STATE OFFICE

American Bonanza Gold Mining Corp.
290 Gentry Way, Suite 6
Reno, Nevada 89502
Telephone: (775) 824-0707 Fax: (775) 824-0898

AMC 108058, 144884,
 105953, 335231, 98423,
 AMC 98957, 108058, 144884
 AMC 164418, 220648, 260459

EXHIBIT A

Attached to and made a part of that certain Affidavit / Notice of Intention to Hold Unpatented Mining Claims, Notice of Payment of Annual Fees that payment has been paid on or before August 31, 2003 covering the following unpatented lode mining claims situated in the Plomosa Mining District, La Paz County, State of Arizona, located in Sections 18-22, Township 6 North, Range 19 West; Sections 1, 2, 11-15, 22-27, Township 6 North, Range 20 West, GSRM, described as follows:

NAME OF CLAIM	ORIGINAL RECORDATION BOOK PAGE	PRESENT RECORDATION INSTRUMENT	BLM SERIAL NUMBER	AMC
Iron Reef # 1-10	1168 69-88		10-105953-105262	
Copperstone # 1-14 Formerly:	1128 65-80	95-05841 86-2300 - 2313	14-335231-335244 91283-91296	
Copperstone # 15-17 Formerly:	1129 627-632	95-05841 86-2314 - 2316	3-335245-335247 88612-88614	
Copperstone # 18-29 Formerly:	1131 294-309	95-05841 86-2317 - 2328	12-335248-335259 95246-95257	
Copperstone # 30-40	1151 145-157	86-2329 - 2339	11-98423-98433	
Copperstone # 41-53	1152 181-205	86-2340 - 2352	13-98957-98969	
Copperstone # 54-57	1152 763-770	86-2353 - 2356	4-98970-98973	
Copperstone # 58-62	1152 771-779	86-2357 - 2361	5-98974-98978	
Copperstone # 63	1152 781	86-2362	1-98979	
Copperstone # 64-65	1173 716-719	86-2363 - 2364	2-108058-108059 ✓	
Copperstone # 101-115	1254 76-105	86-2365 - 2379	15-144884-144898	
Copperstone # 116A	1254 107	86-2380	1-144899	
Copperstone # 117-120	1254 109-115	86-2381 - 2384	4-144900-144903	
Copperstone # 122-127	1254 119-129	86-2385 - 2390	6-144905-144910	
Copperstone # 129-131	1254 133-138	86-2391 - 2393	3-144912-144914	
Copperstone # 132-133	1254 139-140	86-2394 - 2395	2-144915-144916	
Copperstone # 134	1254 142	86-2396	1-144917	
Copperstone # 136-139	1254 147-154	86-2397 - 2400	4-144919-144922	
Copperstone # 140-150	1254 155-175	86-2401 - 2411	11-144923-144933	
Copperstone # 151-161	1254 176-197	86-2412 - 2422	11-144934-144944 ✓	
Copperstone # 162-171	1276 349-371	86-2423 - 2432	10-164418-164427	
Copperstone # 172A	1276 373	86-2433	1-164428	
Copperstone # 183A	1276 395	86-2434	1-164439	
Copperstone # 184-191	1276 397-410	86-2435 - 2442	8-164440-164447	
Copperstone # 192A	1276 412	86-2443	1-164448	
Copperstone # 210-315	1276 448-658	86-2444 - 2549	106-164466-164571	
Copperstone # 316-328	84-2460-2472	86-2550 - 2562	13-220648-220660	
Copperstone # 329-339	86-4548-4558		11-260459-260469	

2003 AUG 26 P 3: 21

RECEIVED
 BLM AZ STATE OFFICE

284-
 C

9/17/03

ENTERED INTO COMPUTER

**United States Department of the Interior
Bureau of Land Management**

BUSINESS & SUPPORT SVCS DIV
222 N CENTRAL AVE
PHOENIX, AZ 85004 -2203
Phone: (602) 417-9200

Receipt	
No:	739162

Transaction #: 768697
Date of Transaction: 08/26/2003

CUSTOMER:	AMERICAN BONANZA GOLD MINING 290 GENTRY WAY STE 6 RENO, NV 89502
-----------	---

LINE #	QTY	DESCRIPTION	REMARKS	UNIT PRICE	TOTAL
1	1.00	LOCATABLE MINERALS / MINING CLAIMS-NOT NEW-UNADJUD, ONE AUTH NO. ONLY / MINING CLAIM MONEY RECEIVED (455) CASES: AMC105953/\$28400.00	MAINT 2004 (284)	- n/a -	28400.00

TOTAL: \$28,400.00

PAYMENT INFORMATION

1	AMOUNT:	\$28,400.00	POSTMARKED:	N/A
	TYPE:	CHECK	RECEIVED:	08/26/2003
	CHECK NO:	1595		
	NAME:	AMERICAN BONANZA GOLD MINING 290 GENTRY WAY STE 6 RENO NV 89502		

REMARKS

This receipt was generated by the automated BLM Collections and Billing System and is a paper representation of a portion of the official electronic record contained therein.

284 @ \$100 = \$28,400
LWK

American Bonanza Gold Mining Corp.

U.S. Bureau of Land Management
Phoenix Field Office
222 North Central Ave.
Phoenix, Arizona 85004-2203

SUBJECT: PAYMENT OF CLAIM MAINTENANCE FEES AND NOTICE OF INTENT TO HOLD UNPATENTED MINING CLAIMS

To Whom It May Concern:

Attached is a \$28,400 check for payment of the Annual Mining Claim Maintenance Fees for the 284 claims listed on the attached Exhibit A. The claims are located in La Paz County, Arizona.


The claims are owned by Dan Patch, Patch Living Trust Trustee, 6850 North 86th Street, Scottsdale, Arizona 85250.

These payments are made by the lessee of the mining claims, American Bonanza Gold Mining Corp., 290 Gentry Way, Suite 6, Reno, Nevada 89502, on behalf of Mr. Patch.

The full names of the mining claims and the Bureau of Land Management mining claim serial numbers assigned to the mining claims are described in the attached Exhibit A.

Please contact American Bonanza Gold Mining Corp. should you have any questions.

Sincerely,



Brian Kirwin, President
American Bonanza Gold Mining Corp.

PHOENIX, ARIZONA

2002 AUG 19 A 9:31

RECEIVED
B.L.M. AZ STATE OFFICE

American Bonanza Gold Mining Corp.
290 Gentry Way, Suite 6
Reno, Nevada 89502
Telephone: (775) 824-0707 Fax: (775) 824-0898

EXHIBIT A

Attached to and made a part of that certain Affidavit/Notice of Intention to Hold Unpatented Mining Claims, Notice of Payment of Annual Fees that payment has been paid on or before August 31, 2002 covering the following unpatented lode mining claims situated in the Plomosa Mining District, La Paz County, State of Arizona, located in Sections 6-10, 15-23, Township 6 North, Range 19 West; Sections 1, 2, 10-14, 22-27, Township 6 North, Range 20 West; Sections 24, 25, 36, Township 7 North, Range 20 West; Section 19, Township 7 North, Range 19 West, GSRM, described as follows:

<u>NAME OF CLAIM</u>	<u>ORIGINAL RECORDATION BOOK</u>	<u>PAGE</u>	<u>PRESENT RECORDATION INSTRUMENT</u>	<u>BLM SERIAL NUMBER (AMC)</u>
Iron Reef #1-10	1168	69-88		105953-105962
Copperstone #1-14 formerly:	1128	65-80	95-05841 86-2300 - 2313	335231-335244 91283-91296
Copperstone #15-17 formerly:	1129	627-632	95-05841 86-2314 - 2316	335245-335247 88612-88614
Copperstone #18-29 formerly:	1131	294-309	95-05841 86-2317 - 2328	335248-335259 95246-95257
Copperstone #30-40	1151	145-157	86-2329 - 2339	98423-98433
Copperstone #41-53	1152	181-205	86-2340 - 2352	98957-98969
Copperstone #54-57	1152	763-770	86-2353 - 2356	98970-98973
Copperstone #58-62	1152	771-779	86-2357 - 2361	98974-98978
Copperstone #63	1152	781	86-2362	98979
Copperstone #64-65	1173	716-719	86-2363 - 2364	108058-108059
Copperstone #101-115	1254	76-105	86-2365 - 2379	144884-144898
Copperstone #116A	1254	107	86-2380	144899
Copperstone #117-120	1254	109-115	86-2381 - 2384	144900-144903
Copperstone #122-127	1254	119-129	86-2385 - 2390	144905-144910
Copperstone #129-131	1254	133-138	86-2391 - 2393	144912-144914
Copperstone #132-133	1254	139-140	86-2394 - 2395	144915-144916
Copperstone #134	1254	142	86-2396	144917
Copperstone #136-139	1254	147-154	86-2397 - 2400	144919-144922
Copperstone #140-150	1254	155-175	86-2401 - 2411	144923-144933
Copperstone #151-161	1254	176-197	86-2412 - 2422	144934-144944
Copperstone #162-171	1276	349-371	86-2423 - 2432	164418-164427
Copperstone #172A	1276	373	86-2433	164428
Copperstone #183A	1276	395	86-2434	164439
Copperstone #184-191	1276	397-410	86-2435 - 2442	164440-164447
Copperstone #192A	1276	412	86-2443	164448
Copperstone #210-315	1276	448-658	86-2444 - 2549	164466-164571
Copperstone #316-328	84-2460	2472	86-2550 - 2562	220648-220660
Copperstone #329-339	86-4548	4558		260459-260469

PHOENIX, ARIZONA

2002 AUG 19 A 9:31

RECEIVED
BLM AZ STATE OFFICE

ENTERED IN COMPUTER

R2 10/3/2002

United States Department of the Interior
Bureau of Land Management
 BUSINESS & SUPPORT SVCS DIV
 222 N CENTRAL AVE
 PHOENIX, AZ 85004 -2203
 Phone: (602) 417-9200

Receipt	
No:	542976

Transaction #: 567593	
Date of Transaction: 08/19/2002	
CUSTOMER:	BONANZA EXPLORATIONS INC 290 GENTRY WAY, STE 6 RENO,NV 89502

LINE #	QTY	DESCRIPTION	REMARKS	UNIT PRICE	TOTAL
1	1.00	LOCATABLE MINERALS / MINING CLAIMS-NOT NEW-UNADJUD,ONE AUTH NO. ONLY / MINING CLAIM MONEY RECEIVED (455) CASES: AMC105953/\$28400.00	MAINT 2003 (284)	- n/a -	28400.00
TOTAL:					\$28,400.00

PAYMENT INFORMATION			
1	AMOUNT:	\$28,400.00	POSTMARKED: N/A
	TYPE:	CHECK	RECEIVED: 08/19/2002
	CHECK NO:	1043	
	NAME:	BONANZA EXPLORATIONS INC 290 GENTRY WAY, STE 6 RENO NV 89502	

REMARKS

This receipt was generated by the automated BLM Collections and Billing System and is a paper representation of a portion of the official electronic record contained therein.

After Recording, please return to:
American Bonanza Gold Mining Corp.
290 Gentry Way, Suite 6
Reno, NV 89502


**AFFIDAVIT OF PAYMENT OF CLAIM MAINTENANCE FEES and
NOTICE OF INTENT TO HOLD UNPATENTED MINING CLAIMS**

STATE OF ARIZONA)
)ss.
COUNTY OF LA PAZ)

TO ALL WHOM IT MAY CONCERN; the undersigned Affiant, being first duly sworn, under penalty of perjury states as follows:

1. Affiant as an officer of **American Bonanza Gold Mining Corp.**, with mailing address at 290 Gentry Way, Suite 6, Reno, Nevada 89502 hereby declares that it ventures, leases or otherwise controls through Agreement with Dan Patch, Trustee of The Patch Living Trust and "Owner", those certain unpatented mining claims more particularly described in **Exhibit A** attached hereto ("the Claims").
2. Royal Oak Mines (USA) Inc. of 5501 Lakeview Drive, Kirkland, WA 98033 and Asia Minerals Corp. a.k.a. American Bonanza Gold Mining Corp., of 475 Howe Street, Suite #900, Vancouver B.C. CANADA, V6C 2B3 (on their own behalf and for the benefit of the Owner of the Claims), intend to hold the Claims described and listed on Exhibit A attached hereto, and by reference made a part hereof.
3. The Claims described herein are owned, leased, worked or controlled by Royal Oak Mines (USA) Inc. and Asia Minerals Corp. a.k.a. American Bonanza Gold Mining Corp., for the valuable minerals contained therein, and it is the intent of Royal Oak Mines (USA) Inc. and Asia Minerals Corp. a.k.a. Bonanza Gold Mining Corp. on their own behalf and for the benefit of the Owner of the Claims, to continue to hold and develop the Claims. Annual claim maintenance fees or holding charges in lieu of assessment work (as required by 43 CFR 3833.1-5) for the assessment year beginning September 1, 2001 through September 1, 2002 in the amount of \$100.00 for each of the claims have been paid to the appropriate State office of the BLM on or before August 31, 2001. The Claims were located prior to October 6, 1992.
4. There are **284** Claims listed on Exhibit A

Affiant executes this Affidavit on the 24 day of August 2001.

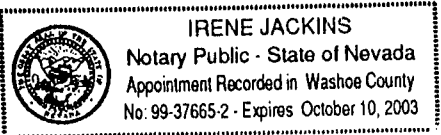



Brian P. Kirwin, President
American Bonanza Gold Mining Corp..

RECORDED
2001 AUG 31 A 9:09
BLM DISTRICT OFFICE
COPPERSTONE ARIZONA

STATE OF NEVADA)
)ss.
COUNTY OF WASHOE)

Acknowledged, subscribed and sworn to before me at Reno, Washoe County, Nevada on the 24th day of August 2001, by **Brian P. Kirwin** as President for American Bonanza Gold Mining Corp..





Notary Public

My Commission Expires: 10-10-03

[seal]

EXHIBIT A

Attached to and made a part of that certain Affidavit/Notice of Intention to Hold Unpatented Mining Claims, Notice of Payment of Annual Fees that payment has been paid on or before August 31, 20___ covering the following unpatented lode mining claims situated in the Plomosa Mining District, La Paz County, State of Arizona, located in Sections 6-10, 15-23, Township 6 North, Range 19 West; Sections 1, 2, 10-14, 22-27, Township 6 North, Range 20 West; Sections 24, 25, 36, Township 7 North, Range 20 West; Section 19, Township 7 North, Range 19 West, GSRM, described as follows:

<u>NAME OF CLAIM</u>	<u>ORIGINAL RECORDATION BOOK</u>	<u>PAGE</u>	<u>PRESENT RECORDATION INSTRUMENT</u>	<u>BLM SERIAL NUMBER (AMC)</u>
Iron Reef #1-10	1168	69-88		105953-105962
Copperstone #1-14 formerly:	1128	65-80	95-05841 86-2300 - 2313	335231-335244 91283-91296
Copperstone #15-17 formerly:	1129	627-632	95-05841 86-2314 - 2316	335245-335247 88612-88614
Copperstone #18-29 formerly:	1131	294-309	95-05841 86-2317 - 2328	335248-335259 95246-95257
Copperstone #30-40	1151	145-157	86-2329 - 2339	98423-98433
Copperstone #41-53	1152	181-205	86-2340 - 2352	98957-98969
Copperstone #54-57	1152	763-770	86-2353 - 2356	98970-98973
Copperstone #58-62	1152	771-779	86-2357 - 2361	98974-98978
Copperstone #63	1152	781	86-2362	98979
Copperstone #64-65	1173	716-719	86-2363 - 2364	108058-108059
Copperstone #101-115	1254	76-105	86-2365 - 2379	144884-144898
Copperstone #116A	1254	107	86-2380	144899
Copperstone #117-120	1254	109-115	86-2381 - 2384	144900-144903
Copperstone #122-127	1254	119-129	86-2385 - 2390	144905-144910
Copperstone #129-131	1254	133-138	86-2391 - 2393	144912-144914
Copperstone #132-133	1254	139-140	86-2394 - 2395	144915-144916
Copperstone #134	1254	142	86-2396	144917
Copperstone #136-139	1254	147-154	86-2397 - 2400	144919-144922
Copperstone #140-150	1254	155-175	86-2401 - 2411	144923-144933
Copperstone #151-161	1254	176-197	86-2412 - 2422	144934-144944
Copperstone #162-171	1276	349-371	86-2423 - 2432	164418-164427
Copperstone #172A	1276	373	86-2433	164428
Copperstone #183A	1276	395	86-2434	164439
Copperstone #184-191	1276	397-410	86-2435 - 2442	164440-164447
Copperstone #192A	1276	412	86-2443	164448
Copperstone #210-315	1070	448-658	86-2444 - 2549	164466-164571
Copperstone #316-328	84	2460-2472	86-2550 - 2562	220648-220660
Copperstone #329-339	86	4548-4558		260459-260469

2001 AUG 31 9:00 AM

RECEIVED
BLM STATE OFFICE

284
KC

United States Department of the Interior
Bureau of Land Management
 BUSINESS & SUPPORT SVCS DIV
 222 N CENTRAL AVE
 PHOENIX, AZ 85004 -2203
 Phone: (602) 417-9200

Receipt	
No:	370322

Transaction #: 389018
Date of Transaction: 08/31/2001

CUSTOMER: BONANZA EXPLORATION, INC.
 290 GENTY WAY STE.6
 RENO,NV 89502

LINE #	QTY	COMMODITY / SUBJECT / ACTION / PRODUCT	REMARKS	UNIT PRICE	TOTAL
1	1.00	LOCATABLE MINERALS / MINING CLAIMS-NOT NEW-UNADJUD,ONE AUTH NO. ONLY / MINING CLAIM MONEY RECEIVED (455)	MAINT FEES 2002 (284)	- n/a -	\$28,400.00
TOTAL:					\$28,400.00

PAYMENT INFORMATION			
1	AMOUNT:	\$28,400.00	POSTMARKED: N/A
	TYPE:	CHECK	RECEIVED: 08/31/2001
	CHECK NO:	0712	
	NAME:	BONANZA EXPLORATION, INC. 290 GENTY WAY STE.6 RENO NV 89502	

REMARKS

CASE SERIAL NUMBER INFORMATION		
TRNS #	LINE #	CASES
389018	1	AMC105953/\$28400.00

This receipt was generated by the automated BLM Collections and Billings System and is a paper representation of a portion of the official electronic record contained therein.

335231

Receipt #: 168683

Lead #: 260459, 220648, 164418, 144884,
108058, 105953, 98957,
98423,

Amount Received: 28,400⁰⁰

Date: 8/15/00

Transaction #: 181769

5-31-00


5-31-00

AMC #	Code	\$\$\$\$
335245-335247		
88612-88614	482	300
335231-335244		
91283-91296		1400
98423-98433		1100
98957-98969		1300
98970-98979		1000
335245-335259		
95246-95257		1200
105953-105962		1000
108058-108059		300
144884-144903		2000
144912-144917		600
144919-144944		2600
164428		100
164439-164448		1000
164466-164571		10600
220648-220660		1300

AMC #	Code	\$\$\$\$
260459-260469		1100
144905-144910		600
164418-164427		1000

Total: 28400⁰⁰

- 480----POL-----\$5
- 481----NOI-----\$5
- 482----Maint.---\$100
- 396----Trf.-----\$5
- 635----Amd.-----\$5
- 379----Refund

Entered: 8/29/00  Date

Verified: sk 9-25-00 Date

Sent to Accounts: 9-25-00 Date

Earned by Accounts: _____ Date

2000 AUG 15 A 11:00

Attached to and made a part of that certain Affidavit/Notice of Intention to Hold Unpatented Mining Claims, Notice of Payment of Annual Fees that payment has been paid on or before August 31, 2000, covering the following unpatented lode mining claims situated in the Plomosa Mining District, La Paz County, State of Arizona, located in Sections 6-10, 15-23, Township 6 North, Range 19 West; Sections 1, 2, 10-14, 22-27, Township 6 North, Range 20 West; Sections 24, 25, 36, Township 7 North, Range 20 West; Section 19, Township 7 North, Range 19 West, GSRM, described as follows:

<u>NAME OF CLAIM</u>	<u>ORIGINAL RECORDATION BOOK</u>	<u>PAGE</u>	<u>PRESENT RECORDATION INSTRUMENT</u>	<u>BLM SERIAL NUMBER (AMC)</u>
Iron Reef #1-10	1168	69-88		105953-105962 <i>10</i>
Copperstone #1-14 formerly:	1128	65-80	95-05841 86-2300 - 2313	335231-335244 <i>14</i> 91283-91296 <i>Closed</i>
Copperstone #15-17 formerly:	1129	627-632	95-05841 86-2314 - 2316	335245-335247 <i>3</i> 88612-88614 <i>Closed</i>
Copperstone #18-29 formerly:	1131	294-309	95-05841 86-2317 - 2328	335248-335259 <i>12</i> 95246-95257 <i>Closed dm</i>
Copperstone #30-40	1151	145-157	86-2329 - 2339	98423-98433 <i>11</i>
Copperstone #41-53	1152	181-205	86-2340 - 2352	98957-98969 <i>13</i>
Copperstone #54-57	1152	763-770	86-2353 - 2356	98970-98973 <i>4</i>
Copperstone #58-62	1152	771-779	86-2357 - 2361	98974-98978 <i>5</i>
Copperstone #63	1152	781	86-2362	98979 <i>1</i>
Copperstone #64-65	1173	716-719	86-2363 - 2364	108058-108059 <i>2</i>
Copperstone #101-115	1254	76-105	86-2365 - 2379	144884-144898 <i>15</i>
Copperstone #116A	1254	107	86-2380	144899 <i>1</i>
Copperstone #117-120	1254	109-115	86-2381 - 2384	144900-144903 <i>4</i>
Copperstone #122-127	1254	119-129	86-2385 - 2390	144905-144910 <i>6</i>
Copperstone #129-131	1254	133-138	86-2391 - 2393	144912-144914 <i>3</i>
Copperstone #132-133	1254	139-140	86-2394 - 2395	144915-144916 <i>2</i>
Copperstone #134	1254	142	86-2396	144917 <i>1</i>
Copperstone #136-139	1254	147-154	86-2397 - 2400	144919-144922 <i>4</i>
Copperstone #140-150	1254	155-175	86-2401 - 2411	144923-144933 <i>11</i>
Copperstone #151-161	1254	176-197	86-2412 - 2422	144934-144944 <i>11</i>
Copperstone #162-171	1276	349-371	86-2423 - 2432	164418-164427 <i>10</i>
Copperstone #172A	1276	373	86-2433	164428 <i>1</i>
Copperstone #183A	1276	395	86-2434	164439 <i>1</i>
Copperstone #184-191	1276	397-410	86-2435 - 2442	164440-164447 <i>8</i>
Copperstone #192A	1276	412	86-2443	164448 <i>1</i>
Copperstone #210-315	1276	448-658	86-2444 - 2549	164466-164571 <i>106</i>
Copperstone #316-328	84-2460-2472		86-2550 - 2562	220648-220660 <i>13</i>
Copperstone #329-339	86-4548-4558			260459-260469 <i>11</i>

VERIFIED
AK 9-25-00
ENTERED INTO COMPUTER
WJB 8/29/00

(284) *14*

United States Department of the Interior
Bureau of Land Management
 BUSINESS & SUPPORT SVCS DIV
 222 N CENTRAL AVE
 PHOENIX, AZ 85004 -2203
 Phone: (602) 417-9200

Receipt	
No:	168683

Transaction #: 181769
Date of Transaction: 08/15/2000

LINE #	QTY	COMMODITY / SUBJECT / ACTION / PRODUCT	REMARKS	UNIT PRICE	TOTAL
1	1	LOCATABLE MINERALS / MINING CLAIMS-ACCOUNTS/UNADJUDICATED / MINING CLAIM MONEY RECEIVED (455)	MAINT 2001 (284)	- n/a -	\$28,400.00
TOTAL:					\$28,400.00

PAYMENT INFORMATION			
1	AMOUNT:	\$28,400.00	POSTMARKED: N/A
	TYPE:	CHECK	RECEIVED: 08/15/2000
	CHECK NO:	202707504	
	NAME:	PATCH, DAN 6850 NORTH 86TH ST. SCOTTSDALE AZ 85250	

REMARKS

CASE SERIAL NUMBER INFORMATION		
TRNS #	LINE #	CASES
181769	1	AMC98423

This receipt was generated by the automated BLM Collections and Billings System and is a paper representation of a portion of the official electronic record contained therein.



ASIA MINERALS CORP.

August 13, 1999

United States Department of the Interior
Bureau of Land Management
Arizona State Office
222 North Central Avenue
Phoenix, AZ 85004-2208

Dear Sir/Madam,

Re: Annual Maintenance Fee Payment

Please find enclosed an annual maintenance fee payment in the amount of US\$28,400.00 for the claims described and listed on the Maintenance Fee Payment form and Exhibit A. This payment is for an annual maintenance fee in lieu of assessment work for the upcoming assessment year beginning of September 1, 1999, in the amount of US\$100 per claim, for a total of 284 claims.

If you have any questions, please do not hesitate contact myself or David Owens at 604-669-5728.

Yours truly,
Asia Mineral Corp.

Lucy Liu
Assistant Controller

1480
777 Hornby Street
Vancouver, B.C.
Canada V6Z 1S4

Tel: (604) 669-5728
Fax: (604) 669-4793

220648
164418
105953
335231
91283
88612
95246
98423
98957 260459
108058
144884

ARIZONA
STATE OFFICE
PHOENIX, ARIZONA

Aug 23 10 51 AM '99

RECEIVED
BUREAU OF
LAND MANAGEMENT

EXHIBIT A

RECEIVED
 BUREAU OF
 LAND MANAGEMENT
 AUG 23 10 51 AM '99
 PHOENIX, ARIZONA

Attached to and made a part of the Maintenance Fee Payment form dated August 13, 1999, covering the following described unpatented (lode) mining claims situated in the Plomosa Mining District, La Paz County, State of Arizona, located in Sections 6-10, 15-23, Township 6 North, Range 19 West; Sections 1, 2, 10-14, 22-27, Township 6 North, Range 20 West; Sections 24, 25, 36, Township 7 North, Range 20 West; Section 19, Township 7 North, Range 19 West, GSRM, described as follows:

NAME OF CLAIM	RECORDATION BOOK	PAGE	AMENDED RECORDATION INSTRUMENT	BLM SERIAL NUMBER (AMC)
Iron Reef #1-10	1168	69-88		105953-105962
Copperstone #1-14			95-05841	335231-335244
formerly	1128	65-80	86-2300-2313	91283-91296
Copperstone #15-17	1129	627-632	95-05841	335245-335247
formerly			86-2314-2316	88612-88614
Copperstone #18-29	1131	294-309	95-05841	335248-335259
formerly			86-2317-2328	95246-95257
Copperstone #30-40	1151	145-157	86-2329-2339	98423-98433
Copperstone #41-53	1152	181-205	86-2340-2352	98957-98969
Copperstone #54-57	1152	763-770	86-2353-2356	98970-98973 -
Copperstone #58-62	1152	771-779	86-2357-2361	98974-98978
Copperstone #63	1152	781	86-2362	98979
Copperstone #64-65	1173	716-719	86-2363-2364	108058-108059
Copperstone #101-115	1254	76-105	86-2365-2379	144884-144898
Copperstone #116A	1254	107	86-2380	144899
Copperstone #117-120	1254	109-115	86-2381-2384	144900-144903
Copperstone #122-127	1254	119-129	86-2385-2390	144905-144910
Copperstone #129-131	1254	133-138	86-2391-2393	144912-144914
Copperstone #132-133	1254	139-140	86-2394-2395	144915-144916
Copperstone #134	1254	142	86-2396	144917
Copperstone #136-139	1254	147-154	86-2397-2400	144919-144922
Copperstone #140-150	1254	155-175	86-2401-2411	144923-144933
Copperstone #151-161	1254	176-197	86-2412-2422	144934-144944
Copperstone #162-171	1276	349-371	86-2423-2432	164418-164427
Copperstone #172A	1276	373	86-2433	164428
Copperstone #183A	1276	395	86-2434	164439
Copperstone #184-191	1276	397-410	86-2435-2442	164440-164447
Copperstone #192A	1276	412	86-2443	164448
Copperstone #210-315	1276	448-658	86-2444-2549	164466-164571
Copperstone #316-328	84-2460-2472		86-2550-2562	220648-220660
Copperstone #329-339	86-4548-4558			260459-260469

ENTERED INTO COMPUTER

9/2/99 *Sc*

Aug 23 11 51 AM

EXHIBIT A

Attached to and made a part of the Maintenance Fee Payment form dated August 13, 1999, covering the following described unpatented (lode) mining claims situated in the Plomosa Mining District, La Paz County, State of Arizona, located in Sections 6-10, 15-23, Township 6 North, Range 19 West; Sections 1, 2, 10-14, 22-27, Township 6 North, Range 20 West; Sections 24, 25, 36, Township 7 North, Range 20 West; Section 19, Township 7 North, Range 19 West, GSRM, described as follows:

NAME OF CLAIM	RECORDATION BOOK	PAGE	AMENDED RECORDATION INSTRUMENT	BLM SERIAL NUMBER (AMC)	
Iron Reef	#1-10	1168	69-88	105953-105962	10
Copperstone	#1-14		95-05841	335231-335244	14
formerly		1128	86-2300-2313	91283-91296	0
Copperstone			95-05841	335245-335247	3
formerly	#15-17	1129	86-2314-2316	88612-88614	0
Copperstone			95-05841	335248-335259	12
formerly	#18-29	1131	86-2317-2328	95246-95257	0
Copperstone	#30-40	1151	86-2329-2339	98423-98433	11
Copperstone	#41-53	1152	86-2340-2352	98957-98969	13
Copperstone	#54-57	1152	86-2353-2356	98970-98973	4
Copperstone	#58-62	1152	86-2357-2361	98974-98978	5
Copperstone	#63	1152	86-2362	98979	1
Copperstone	#64-65	1173	86-2363-2364	108058-108059	2
Copperstone	#101-115	1254	86-2365-2379	144884-144898	15
Copperstone	#116A	1254	86-2380	144899	1
Copperstone	#117-120	1254	86-2381-2384	144900-144903	4
Copperstone	#122-127	1254	86-2385-2390	144905-144910	6
Copperstone	#129-131	1254	86-2391-2393	144912-144914	3
Copperstone	#132-133	1254	86-2394-2395	144915-144916	2
Copperstone	#134	1254	86-2396	144917	1
Copperstone	#136-139	1254	86-2397-2400	144919-144922	4
Copperstone	#140-150	1254	86-2401-2411	144923-144933	11
Copperstone	#151-161	1254	86-2412-2422	144934-144944	11
Copperstone	#162-171	1276	86-2423-2432	164418-164427	10
Copperstone	#172A	1276	86-2433	164428	1
Copperstone	#183A	1276	86-2434	164439	1
Copperstone	#184-191	1276	86-2435-2442	164440-164447	8
Copperstone	#192A	1276	86-2443	164448	1
Copperstone	#210-315	1276	86-2444-2549	164466-164571	106
Copperstone	#316-328	84-2460-2472	86-2550-2562	220648-220660	13
Copperstone	#329-339	86-4548-4558		260459-260469	11

TOTAL = 284

MAINTENANCE FEE PAYMENT

\$100.00 MAINTENANCE FEE PAYMENT DUE ON OR BEFORE AUGUST 31, 1999
 IN LIEU OF ASSESSMENT WORK FOR THE UPCOMING ASSESSMENT
 YEAR BEGINNING SEPTEMBER 1 OF THE YEAR NOTED ABOVE.

Bureau Of Land Management
 Arizona State Office
 222 North Central Avenue
 Phoenix, AZ. 85004-2203

COUNT: _____ \$ _____ INT: _____
 FOR OFFICIAL USE ONLY

THE CLAIMS ARE SITUATED IN La Paz COUNTY,
 ARIZONA.

BLM SERIAL NUMBERS	NAMES OF CLAIMS OR SITES
A MC _____ THRU A MC _____	_____
COUNTY BOOK/DOCKET _____, PAGE(S) OR FEE NO(S) _____	_____
A MC _____ THRU A MC _____	_____
COUNTY BOOK/DOCKET _____, PAGE(S) OR FEE NO(S) _____	_____

OR) IF NOT CONSECUTIVE NUMBERS LIST SEPARATELY BELOW:

BLM SERIAL NUMBERS	NAME OF CLAIMS/SITES	COUNTY BOOK/DOCKET & PAGE OR FEE NUMBER
A MC <u>See attached</u>	<u>Exhibit A</u>	_____
A MC _____	_____	_____
A MC _____	_____	_____
A MC _____	_____	_____
A MC _____	_____	_____
A MC _____	_____	_____
A MC _____	_____	_____
A MC _____	_____	_____
A MC _____	_____	_____
A MC _____	_____	_____

CLAIMANT'S NAME: Asia Minerals Corp.

ADDRESS: Suite 1480, 777 Hornby Street CITY: Vancouver STATE: B.C.

CHECK HERE IF THIS IS A CHANGE OF ADDRESS PHONE: (604) 669-5728 ZIP: V6Z 1S4

SIGNATURE: *[Signature]* Aug 13, 1999
 TO RECORD WITH THE COUNTY, ONE CLAIMANT OR THE AGENT MUST SIGN

LIST ALL ADDITIONAL OWNERS ON REVERSE SIDE OF THIS FORM

FOR OFFICIAL USE ONLY

ENTERED INTO COMPUTER:

TIME STAMP
 AUG 13 1999
 10 51 AM '99

R 3833.0-5(e) (August 30, 1994) REQUIRES THAT THE NAMES OF ALL OF THE OWNERS AND THEIR
ENT ADDRESSES SHALL BE IDENTIFIED ON ALL INSTRUMENTS REQUIRED TO BE RECORDED
LED BY THE REGULATIONS, 43 CFR SUBPART 3833.

GRANTOR'S NAME: The Patch Living Trust

ADDRESS: 6850 North 86th Street CITY: Scottsdale STATE: AZ

CHECK HERE IF THIS IS CHANGE OF ADDRESS PHONE: (602) 483-8367 ZIP: 85250

GRANTOR'S NAME: Royal Oak Mines Inc.

ADDRESS: 5501 Lakeview Drive CITY: Kirkland STATE: WA

CHECK HERE IF THIS IS CHANGE OF ADDRESS PHONE: (425) 822-8992 ZIP: 98033

GRANTOR'S NAME: _____

ADDRESS: _____ CITY: _____ STATE: _____

CHECK HERE IF THIS IS CHANGE OF ADDRESS PHONE: (_____) _____ ZIP: _____

GRANTOR'S NAME: _____

ADDRESS: _____ CITY: _____ STATE: _____

CHECK HERE IF THIS IS CHANGE OF ADDRESS PHONE: (_____) _____ ZIP: _____

GRANTOR'S NAME: _____

ADDRESS: _____ CITY: _____ STATE: _____

CHECK HERE IF THIS IS CHANGE OF ADDRESS PHONE: (_____) _____ ZIP: _____

GRANTOR'S NAME: _____

ADDRESS: _____ CITY: _____ STATE: _____

CHECK HERE IF THIS IS CHANGE OF ADDRESS PHONE: (_____) _____ ZIP: _____

GRANTOR'S NAME: _____

ADDRESS: _____ CITY: _____ STATE: _____

CHECK HERE IF THIS IS CHANGE OF ADDRESS PHONE: (_____) _____ ZIP: _____

UNITED STATES
DEPARTMENT OF THE INTERIOR
BUREAU OF LAND MANAGEMENT

RECEIPT AND ACCOUNTING ADVICE

NO. 2296374
08/26/99

Subject: CLAIM MAINTENANCE FEE 2000

2 6 13 28,400.00

Applicant: ASIA MINERALS CORP
777 HUNBY ST. #1400
VANCOUVER, BC
CANADA V6Z 1S4

CP 152

Remitter:

Assignor:

LEASE MANAGEMENT DATA NEW UPDATE PAYMENT

ORIGINAL SERIAL NO.	ASG.	TYPE	ST.	CTY.	FUND SYMBOL	ACRES/UNITS	RATE
105953 ET AL	008						

AMOUNT	ANV. DATE	EXP. DATE	BILL CYC.	S/C	DISTRICT	NEXT BILL	MISC. DATA	U of M	ACTUAL UNITS

ASSIGNMENT SERIAL NO.	ASG.	TYPE	ST.	CTY.	FUND SYMBOL	ACRES/UNITS	RATE

AMOUNT	ANV. DATE	EXP. DATE	BILL CYC.	S/C	DISTRICT	NEXT BILL	MISC. DATA	U of M	ACTUAL UNITS

APPLY REMITTANCE

ACTION	FUND SYMBOL	CTY.	AMOUNT
FILING FEE			
RENTAL			
UNEARNED			
REFUND			
TOTAL			
AMOUNT DUE			

Remarks:

BY:

DATE:

- Lease in Escrow?
- KGS? Of Interest?
- Auto Escalates? Operating Rights?
- Auto Renew? Operator
- Bond Filed?

FOR MMS USE ONLY

BILLEE NUMBER	FOREST REFUGE
OCS SECTION CODE	

EXHIBIT A

Attached to and made a part of that certain Affidavit/Notice of Intention to Hold Unpatented Mining Claims, Notice of Payment of Annual Fees dated the ~~36~~²⁷ day of August 1999, covering the following unpatented lode mining claims situated in the Plomosa Mining District, La Paz County, State of Arizona, located in Sections 6-10, 15-23, Township 6 North, Range 19 West; Sections 1, 2, 10-14, 22-27, Township 6 North, Range 20 West; Sections 24, 25, 36, Township 7 North, Range 20 West; Section 19, Township 7 North, Range 19 West, GSRM, described as follows:

<u>NAME OF CLAIM</u>	<u>ORIGINAL RECORDATION</u>		<u>PRESENT RECORDATION INSTRUMENT</u>	<u>BLM SERIAL NUMBER (AMC)</u>
	<u>BOOK</u>	<u>PAGE</u>		
Iron Reef #1-10	1168	69-88		105953-105962
Copperstone #1-14 formerly:	1128	65-80	95-05841 86-2300 - 2313	335231-335244 91283-91296
Copperstone #15-17 formerly:	1129	627-632	95-05841 86-2314 - 2316	335245-335247 88612-88614
Copperstone #18-29 formerly:	1131	294-309	95-05841 86-2317 - 2328	335248-335259 95246-95257
Copperstone #30-40	1151	145-157	86-2329 - 2339	98423-98433
Copperstone #41-53	1152	181-205	86-2340 - 2352	98957-98969
Copperstone #54-57	1152	763-770	86-2353 - 2356	98970-98973
Copperstone #58-62	1152	771-779	86-2357 - 2361	98974-98978
Copperstone #63	1152	781	86-2362	98979
Copperstone #64-65	1173	716-719	86-2363 - 2364	108058-108059
Copperstone #101-115	1254	76-105	86-2365 - 2379	144884-144898
Copperstone #116A	1254	107	86-2380	144899
Copperstone #117-120	1254	109-115	86-2381 - 2384	144900-144903
Copperstone #122-127	1254	119-129	86-2385 - 2390	144905-144910
Copperstone #129-131	1254	133-138	86-2391 - 2393	144912-144914
Copperstone #132-133	1254	139-140	86-2394 - 2395	144915-144916
Copperstone #134	1254	142	86-2396	144917
Copperstone #136-139	1254	147-154	86-2397 - 2400	144919-144922
Copperstone #140-150	1254	155-175	86-2401 - 2411	144923-144933
Copperstone #151-161	1254	176-197	86-2412 - 2422	144934-144944
Copperstone #162-171	1276	349-371	86-2423 - 2432	164418-164427
Copperstone #172A	1276	373	86-2433	164428
Copperstone #183A	1276	395	86-2434	164439
Copperstone #184-191	1276	397-410	86-2435 - 2442	164440-164447
Copperstone #192A	1276	412	86-2443	164448
Copperstone #210-315	1276	448-658	86-2444 - 2549	164466-164571
Copperstone #316-328	84-2460-2472		86-2550 - 2562	220648-220660
Copperstone #329-339	86-4548-4558			260459-260469

EXHIBIT A

1998 AUG 10 P 3: 15

Attached to and made a part of that certain Affidavit/Notice of Intention to Hold Unpatented Mining Claims, Notice of Payment of Annual Fees dated the 7th day of August 1998, covering the following unpatented lode mining claims situated in the Plomosa Mining District, La Paz County, State of Arizona, located in Sections 6-10, 15-23, Township 6 North, Range 19 West; Sections 1, 2, 10-14, 22-27, Township 6 North, Range 20 West; Sections 24, 25, 36, Township 7 North, Range 20 West; Section 19, Township 7 North, Range 19 West, GSRM, described as follows:

NAME OF CLAIM	ORIGINAL RECORDATION		PRESENT RECORDATION INSTRUMENT	BLM SERIAL NUMBER (AMC)
	BOOK	PAGE		
Iron Reef #1-10	1168	69-88		105953-105962 - 10 ✓
Copperstone #1-14 formerly:	1128	65-80	95-05841 86-2300 - 2313	14 335231-335244 - 14 ✓ 91283-91296
Copperstone #15-17 formerly:	1129	627-632	95-05841 86-2314 - 2316	335245-335247 - 3 ✓ 88612-88614
Copperstone #18-29 formerly:	1131	294-309	95-05841 86-2317 - 2328	335248-335259 - 95246-95257
Copperstone #30-40	1151	145-157	86-2329 - 2339	98423-98433 - 11
Copperstone #41-53	1152	181-205	86-2340 - 2352	98957-98969 -
Copperstone #54-57	1152	763-770	86-2353 - 2356	98970-98973 -
Copperstone #58-62	1152	771-779	86-2357 - 2361	98974-98978 -
Copperstone #63	1152	781	86-2362	98979 -
Copperstone #64-65	1173	716-719	86-2363 - 2364	108058-108059 -
Copperstone #101-115	1254	76-105	86-2365 - 2379	144884-144898 - 15
Copperstone #116A	1254	107	86-2380	144899 -
Copperstone #117-120	1254	109-115	86-2381 - 2384	144900-144903 -
Copperstone #122-127	1254	119-129	86-2385 - 2390	144905-144910 - 16
Copperstone #129-131	1254	133-138	86-2391 - 2393	144912-144914 - 17
Copperstone #132-133	1254	139-140	86-2394 - 2395	144915-144916 -
Copperstone #134	1254	142	86-2396	144917 - 1
Copperstone #136-139	1254	147-154	86-2397 - 2400	144919-144922 - 2
Copperstone #140-150	1254	155-175	86-2401 - 2411	144923-144933 - 11
Copperstone #151-161	1254	176-197	86-2412 - 2422	144934-144944 -
Copperstone #162-171	1276	349-371	86-2423 - 2432	164418-164427 ✓
Copperstone #172A	1276	373	86-2433	164428 ✓
Copperstone #183A	1276	395	86-2434	164439 ✓
Copperstone #184-191	1276	397-410	86-2435 - 2442	164440-164447
Copperstone #192A	1276	412	86-2443	164448
Copperstone #210-315	1276	448-658	86-2444 - 2549	164466-164571 -
Copperstone #316-328	84-2460-2472		86-2550 - 2562	220648-220660 -
Copperstone #329-339	86-4548-4558			260459-260469 -

VERIFIED ENTERED IN COMPUTER

AUG 19 1998

8/13/98 J

254
11

UNITED STATES
DEPARTMENT OF THE INTERIOR
BUREAU OF LAND MANAGEMENT

RECEIPT AND ACCOUNTING ADVICE

NO. 2383267 04

Subject: CLAIM MAINTENANCE FEE 1999 - 284 2 70 13 28,400.00 ✓
 Applicant: LM/AZ 08/10/98

DAN PATCH, TRUSTEE
THE PATCH LIVING TRUST
6850 N 86TH ST
SCOTTSDALE AZ 85250

Remitter: ASIA MINERALS CORP
777 HORNBY ST SUITE 1400
VANCOUVER BC V6Z 1S4
CK 0166 (602)483-8367

Assignor:

LEASE MANAGEMENT DATA									
<input type="checkbox"/> NEW <input type="checkbox"/> UPDATE <input type="checkbox"/> PAYMENT									
ORIGINAL SERIAL NO.	ASG.	TYPE	ST.	CTY.	FUND SYMBOL			ACRES/UNITS	RATE
AMC 105953, ET AL									
AMOUNT	ANV. DATE	EXP. DATE	BILL CYC.	S/C	DISTRICT	NEXT BILL	MISC. DATA	U of M	ACTUAL UNITS
ASSIGNMENT SERIAL NO.	ASG.	TYPE	ST.	CTY.	FUND SYMBOL			ACRES/UNITS	RATE
AMOUNT	ANV. DATE	EXP. DATE	BILL CYC.	S/C	DISTRICT	NEXT BILL	MISC. DATA	U of M	ACTUAL UNITS

APPLY REMITTANCE			
ACTION	FUND SYMBOL	CTY.	AMOUNT
FILING FEE			
RENTAL			
UNEARNED			
REFUND			
TOTAL			
AMOUNT DUE			

Remarks:

BY: _____ DATE: _____

- Lease in Escrow?
- KGS? Of Interest?
- Auto Escalates? Operating Rights?
- Auto Renew? Operator
- Bond Filed?

FOR MMS USE ONLY		
BILLEE	FOREST REFUGE	
NUMBER		
OCS SECTION		
CODE		

EXHIBIT A

RECEIVED
B.L.M. AZ STATE OFFICE

Aug 27 1 10 PM '96

Attached to and made a part of that certain Affidavit/Notice of Intention to Hold Unpatented Mining Claims, Notice of Payment of Annual Fees dated the 27th day of August 1996, covering the following unpatented lode mining claims situated in the Plomosa Mining District, La Paz County, State of Arizona, located in Sections 6-10, 15-23, Township 6 North, Range 19 West; Sections 1, 2, 10-14, 22-27, Township 6 North, Range 20 West; Sections 24, 25, 36, Township 7 North, Range 20 West; Section 19, Township 7 North, Range 19 West, GSRM, described as follows:

<u>NAME OF CLAIM</u>	<u>ORIGINAL RECORDATION BOOK</u>	<u>PAGE</u>	<u>PRESENT RECORDATION INSTRUMENT</u>	<u>BLM SERIAL NUMBER (AMC)</u>
Iron Reef #1-10	1168	69-88		105953-105962 ✓
Copperstone #1-14 formerly:	1128	65-80	95-05841 86-2300 - 2313	335231-335244 ✓ 91283-91296 ✓
Copperstone #15-17 formerly:	1129	627-632	95-05841 86-2314 - 2316	335245-335247 ✓ 88612-88614 ✓
Copperstone #18-29 formerly:	1131	294-309	95-05841 86-2317 - 2328	335248-335259 ✓ 95246-95257 ✓
Copperstone #30-40	1151	145-157	86-2329 - 2339	98423-98433 ✓
Copperstone #41-53	1152	181-205	86-2340 - 2352	98957-98969
Copperstone #54-57	1152	763-770	86-2353 - 2356	98970-98973
Copperstone #58-62	1152	771-779	86-2357 - 2361	98974-98978
Copperstone #63	1152	781	86-2362	98979
Copperstone #64-65	1173	716-719	86-2363 - 2364	108058-108059
Copperstone #101-115	1254	76-105	86-2365 - 2379	144884-144898
Copperstone #116A	1254	107	86-2380	144899
Copperstone #117-120	1254	109-115	86-2381 - 2384	144900-144903
Copperstone #122-127	1254	119-129	86-2385 - 2390	144905-144910
Copperstone #129-131	1254	133-138	86-2391 - 2393	144912-144914
Copperstone #132-133	1254	139-140	86-2394 - 2395	144915-144916
Copperstone #134	1254	142	86-2396	144917
Copperstone #136-139	1254	147-154	86-2397 - 2400	144919-144922
Copperstone #140-150	1254	155-175	86-2401 - 2411	144923-144933
Copperstone #151-161	1254	176-197	86-2412 - 2422	144934-144944
Copperstone #162-171	1276	349-371	86-2423 - 2432	164418-164427
Copperstone #172A	1276	373	86-2433	164428
Copperstone #183A	1276	395	86-2434	164439
Copperstone #184-191	1276	397-410	86-2435 - 2442	164440-164447
Copperstone #192A	1276	412	86-2443	164448
Copperstone #210-315	1276	448-658	86-2444 - 2549	164466-164571
Copperstone #316-328	84-2460-2472		86-2550 - 2562	220648-220660
Copperstone #329-339	86-4548-4558			260459-260469

DEPARTMENT OF THE INTERIOR
BUREAU OF LAND MANAGEMENT

RECEIPT AND ACCOUNTING ADVICE

No. 2263505 04

RS/AZ

03/27/95

Subject: CLAIM MAINTENANCE FEE 1997 (204)

2 32 13

28,400.00

Applicant:

DAN PATCH, TRUSTEE
THE PATCH LIVING TRUST
5550 N. 86TH ST.
SCOTTSDALE, AZ 85250

ROYAL DAK MINES (USA) - OK #91653
Remitter: 5501 LAKEVIEW DR.
KIRKLAND, WA 98033

Assignor:

LEASE MANAGEMENT DATA										<input type="checkbox"/> NEW	<input type="checkbox"/> UPDATE	<input type="checkbox"/> PAYMENT
ORIGINAL SERIAL NO.	ASG.	TYPE	ST.	CTY.	FUND SYMBOL				ACRES/UNITS	RATE		
AYD 125953, ET AL												
AMOUNT	ANV. DATE	EXP. DATE	BILL CYC.	S/C	DISTRICT	NEXT BILL	MISC. DATA	U of M	ACTUAL UNITS			
ASSIGNMENT SERIAL NO.	ASG.	TYPE	ST.	CTY.	FUND SYMBOL				ACRES/UNITS	RATE		
AMOUNT	ANV. DATE	EXP. DATE	BILL CYC.	S/C	DISTRICT	NEXT BILL	MISC. DATA	U of M	ACTUAL UNITS			

APPLY REMITTANCE			
ACTION	FUND SYMBOL	CTY.	AMOUNT
FILING FEE			
RENTAL			
UNEARNED			
REFUND			
TOTAL			
AMOUNT DUE			

Remarks:

AM C 105953-962
335231-259
91283-296
88612-614
95246-257
98423-433
98957-979

144884-144903
144905-144910
144912-144917
144919-144944
164418-164428
164439-164448
164466-164571
220648-220660
260459-260469

BY:

108058-059

DATE:

Sr

Lease in Escrow?
 KGS? Of Interest?
 Auto Escalates? Operating Rights?
 Auto Renew? Operator
 Bond Filed?

FOR MMS USE ONLY

BILLEE	FOREST REFUGE
NUMBER	
OCS SECTION	
CODE	

105953
 91283
 88612
 95246
 98423
 98957
 108058
 144884
 164418
 220648
 260459
 SR

RECORDED AT THE REQUEST OF
 AND RETURN TO:

Dan Patch, Trustee
 The Patch Living Trust
 6850 North 86th Street
 Scottsdale, Arizona 85250

AFFIDAVIT/NOTICE OF INTENTION TO HOLD
 UNPATENTED MINING CLAIMS,
 NOTICE OF PAYMENT OF ANNUAL FEES

RECEIVED
 P.L.M. AZ STATE OFFICE
 AUG 10 2 53 PM '95
 PHOENIX, ARIZONA

STATE OF ARIZONA)
) ss.
 COUNTY OF LA PAZ)

I, Dan Patch, Trustee of The Patch Living Trust, owner of said claims, being first duly sworn, verifies and states as follows:

Royal Oak Mines (USA) Inc. of 5501 Lakeview Drive, Kirkland, Washington 98033 (for the benefit of the owner of the unpatented mining claims), intends to hold the unpatented mining claims described and listed on EXHIBIT A, attached hereto and by this reference made a part hereof.


The claims described herein are owned, leased, worked, or controlled by Royal Oak Mines (USA) Inc. for the valuable mineral contained therein, and it is the intent of Royal Oak Mines (USA) Inc. for the benefit of the owner of the unpatented mining claims to continue to hold and develop these claims. Annual rental or holding fees in lieu of assessment work (as required by 43 C.F.R. 3833.1-5) for the year beginning September 1, 1995 through September 1, 1996 in the amount of \$100.00 per claim has been paid on or before August 31, 1995. These claims were located prior to October 6, 1992.

9-1-95 *Arrows* 45.
 ENTERED IN COMPUTER
 96- Maintenance fee

Dan Patch
 Dan Patch, Trustee

STATE OF ARIZONA)
) ss.
 COUNTY OF MARICOPA)

ACKNOWLEDGED, SUBSCRIBED AND SWORN TO before me on August 10, 1995 by Dan Patch, Trustee of The Patch Living Trust.



[Signature]
 Notary Public

EXHIBIT A

Attached to and made a part of that certain Affidavit/Notice of Intention to Hold Unpatented Mining Claims, Notice of Payment of Annual Fees dated the _____ day of August 1995, covering the following unpatented lode mining claims situated in the Plomosa Mining District, La Paz County, State of Arizona, located in Sections 6-10, 15-23, Township 6 North, Range 19 West; Sections 1, 2, 10-14, 22-27, Township 6 North, Range 20 West; Sections 24, 25, 36, Township 7 North, Range 20 West; Section 19, Township 7 North, Range 19 West, GSRM, described as follows:

<u>NAME OF CLAIM</u>	<u>RECORDATION BOOK</u>	<u>PAGE</u>	<u>AMENDED RECORDATION INSTRUMENT</u>	<u>BLM SERIAL NUMBER (AMC)</u>
Iron Reef #1-10 ✓	1168	69-88		105953-105962 ✓10
Copperstone #1-14 ✓	1128	65-80	86-2300 - 2313	91283-91296 ✓14
Copperstone #15-17 ✓	1129	627-632	86-2314 - 2316	88612-88614 ✓3
Copperstone #18-29 ✓	1131	294-309	86-2317 - 2328	95246-95257 ✓2
Copperstone #30-40 ✓	1151	145-157	86-2329 - 2339	98423-98433 } 11
Copperstone #41-53	1152	181-205	86-2340 - 2352	98957-98969 } 13
Copperstone #54-57	1152	763-770	86-2353 - 2356	98970-98973 } 4
Copperstone #58-62	1152	771-779	86-2357 - 2361	98974-98978 } 5
Copperstone #63	1152	781	86-2362	98979 } 1
Copperstone #64-65 ✓	1173	716-719	86-2363 - 2364	108058-108059 } 2 ✓
Copperstone #101-115	1254	76-105	86-2365 - 2379	144884-144898 } 15
Copperstone #116A	1254	107	86-2380	144899 } 1
Copperstone #117-120	1254	109-115	86-2381 - 2384	144900-144903 } 4
Copperstone #122-127	1254	119-129	86-2385 - 2390	144905-144910 } 6 ✓
Copperstone #129-131	1254	133-138	86-2391 - 2393	144912-144914 } 3
Copperstone #132-133	1254	139-140	86-2394 - 2395	144915-144916 } 2
Copperstone #134	1254	142	86-2396	144917 } 1
Copperstone #136-139	1254	147-154	86-2397 - 2400	144919-144922 } 4
Copperstone #140-150	1254	155-175	86-2401 - 2411	144923-144933 } 11
Copperstone #151-161	1254	176-197	86-2412 - 2422	144934-144944 } 11
Copperstone #162-171	1276	349-371	86-2423 - 2432	164418-164427 } 10
Copperstone #172A	1276	373	86-2433	164428 } 1
Copperstone #183A	1276	395	86-2434	164439 } 1
Copperstone #184-191	1276	397-410	86-2435 - 2442	164440-164447 } 8
Copperstone #192A	1276	412	86-2443	164448 } 1
Copperstone #210-215 ✓	1276	448-658	86-2444 - 2549	164466-164571 } 10 ✓
Copperstone #316-328 ✓	84-2460-2472		86-2550 - 2562	220648-220660 } 3
Copperstone #329-339 ✓	86-4548-4558			260459-260469 } 11

RECEIVED
BLM AZ STATE OFFICE
Aug 18 2 53 PM '95

1284
[Signature]

UNITED STATES
DEPARTMENT OF THE INTERIOR
BUREAU OF LAND MANAGEMENT

RECEIPT AND ACCOUNTING ADVICE

NO. 2147684

WB/AZ 08/18/95

Subject: CLAIM MAINTENANCE FEE 196 (284) 2 49 13 26,400.00

Applicant:

DAN PATCH
ARIZONA GOLD MINES INC
6850 N 86TH ST.
SCOTTSDALE AZ. 85250

Remitter: SAME CK. # 00472

Assignor:

LEASE MANAGEMENT DATA		<input type="checkbox"/> NEW	<input type="checkbox"/> UPDATE	<input type="checkbox"/> PAYMENT					
ORIGINAL SERIAL NO.	ASG.	TYPE	ST.	CTY.	FUND SYMBOL			ACRES/UNITS	RATE
AMC 105953, ET AL									

105953 - 105962 10
 91283 - 91296 14
 88612 - 88614 3
 95246 - 95257 12
 98423 - 98433 11
 98957 - 98979 23
 108058 - 108059 2
 144884 - 144903 20
 144905 - 144910 6
 144912 - 144917 6
 144919 - 144944 26
 164418 - 164428 11
 164439 - 164448 10
 164466 - 164571 106
 220648 - 220660 13
 260459 - 260469 11
for 284

UNITED STATES
DEPARTMENT OF THE INTERIOR
BUREAU OF LAND MANAGEMENT

RECEIPT AND ACCOUNTING ADVICE

No. 2147684 04

WG/AZ 08/18/95

Subject: CLAIM MAINTENANCE FEE 196 (284) 2 49 13 28,400.00

Applicant:

DAN PATCH
ARIZONA GOLD MINES INC
5550 N 86TH ST.
SCOTTSDALE AZ. 85250

Remitter: SAME CK. # 00472

Assignor:

LEASE MANAGEMENT DATA										<input type="checkbox"/> NEW	<input type="checkbox"/> UPDATE	<input type="checkbox"/> PAYMENT	
ORIGINAL SERIAL NO.	ASG.	TYPE	ST.	CTY.	FUND SYMBOL			ACRES/UNITS	RATE				
MMO 105953, ET AL													
AMOUNT	ANV. DATE	EXP. DATE	BILL CYC.	S/C	DISTRICT	NEXT BILL	MISC. DATA	U of M	ACTUAL UNITS				
ASSIGNMENT SERIAL NO.	ASG.	TYPE	ST.	CTY.	FUND SYMBOL			ACRES/UNITS	RATE				
AMOUNT	ANV. DATE	EXP. DATE	BILL CYC.	S/C	DISTRICT	NEXT BILL	MISC. DATA	U of M	ACTUAL UNITS				
APPLY REMITTANCE										Remarks:			
ACTION	FUND SYMBOL		CTY.	AMOUNT									
FILING FEE													
RENTAL													
UNEARNED													
REFUND													
TOTAL													
AMOUNT DUE													
<input type="checkbox"/> Lease in Escrow? <input type="checkbox"/> KGS? <input type="checkbox"/> Auto Escalates? <input type="checkbox"/> Auto Renew?										Of Interest? Operating Rights? Operator Bond Filed?		FOR MMS USE ONLY BILLEE NUMBER OCS SECTION CODE FOREST REFUGE	
										BY:		DATE:	

LA PAZ County, Arizona

COPPERSTONE Project

3-054-0001

RECORDING DATA

CLAIM NAMES	BOOK	PAGE	INSTRUMENT	BLM SERIAL NUMBERS
COPPERSTONE 1	1128	65		A MC 91283
			86-2300	* amended
COPPERSTONE 2	1128	66		A MC 91284
			86-2301	* amended
COPPERSTONE 3	1128	67		A MC 91285
			86-2302	* amended
COPPERSTONE 4	1128	68		A MC 91286
			86-2303	* amended
COPPERSTONE 5	1128	69		A MC 91287
			86-2304	* amended
COPPERSTONE 6	1128	70		A MC 91288
			86-2305	* amended
COPPERSTONE 7	1128	72		A MC 91289
			86-2306	* amended
COPPERSTONE 8	1128	73		A MC 91290
			86-2307	* amended
COPPERSTONE 9	1128	74		A MC 91291
			86-2308	* amended
COPPERSTONE 10	1128	75		A MC 91292
			86-2309	* amended
COPPERSTONE 11	1128	76		A MC 91293
			86-2310	* amended
COPPERSTONE 12	1128	77		A MC 91294
			86-2311	* amended
COPPERSTONE 13	1128	78		A MC 91295
			86-2312	* amended
COPPERSTONE 14	1128	80		A MC 91296
			86-2313	* amended
COPPERSTONE 15	1129	627		A MC 88612
			86-2314	* amended
COPPERSTONE 16	1129	630		A MC 88613
			86-2315	* amended
COPPERSTONE 17	1129	632		A MC 88614
			86-2316	* amended
COPPERSTONE 18	1131	294		A MC 95246
			86-2317	* amended
COPPERSTONE 19	1131	297		A MC 95247
			86-2318	* amended
COPPERSTONE 20	1131	298		A MC 95248
			86-2319	* amended
COPPERSTONE 21	1131	299		A MC 95249
			86-2320	* amended
COPPERSTONE 22	1131	300		A MC 95250
			86-2321	* amended
COPPERSTONE 23	1131	301		A MC 95251
			86-2322	* amended
COPPERSTONE 24	1131	302		A MC 95252
			86-2323	* amended
COPPERSTONE 25	1131	303		A MC 95253
			86-2324	* amended
COPPERSTONE 26	1131	304		A MC 95254
			86-2325	* amended
COPPERSTONE 27	1131	307		A MC 95255
			86-2326	* amended
COPPERSTONE 28	1131	308		A MC 95256

9-26-94 *Sewers*
ENTERED IN COMPUTER

95- Maintenance fee

10/14/94 *com*

PHOENIX, ARIZONA
Aug 26 11 56 AM '94
RECEIVED
B.L.M. AZ STATE OFFICE

28 *Def*

LA PAZ County, Arizona

COPPERSTONE Project

3-054-0001

RECORDING DATA

CLAIM NAMES	BOOK	PAGE	INSTRUMENT	BLM SERIAL NUMBERS
COPPERSTONE 29 ✓	1131	309	86-2327	* amended A MC 95257 ✓
COPPERSTONE 30	1151	145	86-2328	* amended A MC 98423
COPPERSTONE 31	1151	148	86-2329	* amended A MC 98424
COPPERSTONE 32	1151	149	86-2330	* amended A MC 98425
COPPERSTONE 33	1151	150	86-2331	* amended A MC 98426
COPPERSTONE 34	1151	151	86-2332	* amended A MC 98427
COPPERSTONE 35	1151	152	86-2333	* amended A MC 98428
COPPERSTONE 36	1151	153	86-2334	* amended A MC 98429
COPPERSTONE 37	1151	154	86-2335	* amended A MC 98430
COPPERSTONE 38	1151	155	86-2336	* amended A MC 98431
COPPERSTONE 39	1151	156	86-2337	* amended A MC 98432
COPPERSTONE 40	1151	157	86-2338	* amended A MC 98433
COPPERSTONE 41	1152	181	86-2339	* amended A MC 98957
COPPERSTONE 42	1152	183	86-2340	* amended A MC 98958
COPPERSTONE 43	1152	185	86-2341	* amended A MC 98959
COPPERSTONE 44	1152	187	86-2342	* amended A MC 98960
COPPERSTONE 45	1152 1170	189 341	86-2343	* amended A MC 98961
COPPERSTONE 46	1152	191	86-2344	* amended A MC 98962
COPPERSTONE 47	1152	193	86-2345	* amended A MC 98963
COPPERSTONE 48	1152	195	86-2346	* amended A MC 98964
COPPERSTONE 49	1152	197	86-2347	* amended A MC 98965
COPPERSTONE 50	1152	199	86-2348	* amended A MC 98966
COPPERSTONE 51	1152	201	86-2349	* amended A MC 98967
COPPERSTONE 52	1152	203	86-2350	* amended A MC 98968
COPPERSTONE 53	1152	205	86-2351	* amended A MC 98969
COPPERSTONE 54	1152	763	86-2352	* amended A MC 98970
COPPERSTONE 55	1152	765	86-2353	* amended A MC 98971
			86-2354	* amended

PHOENIX, ARIZONA

AUG 26 11 55 AM '94

RECEIVED
BLM AZ STATE OFFICE

*27 Def
Claims*

LA PAZ County, Arizona

COPPERSTONE Project

3-054-0001

RECORDING DATA

CLAIM NAMES	BOOK	PAGE	INSTRUMENT	BLM SERIAL NUMBERS
COPPERSTONE 56	1152	767		A MC 98972
COPPERSTONE 57	1152	769	86-2355	* amended
COPPERSTONE 63	1152	781	86-2356	* amended
COPPERSTONE 64	1173	716	86-2362	A MC 98979
COPPERSTONE 65	1173	719	86-2363	* amended
COPPERSTONE 101	1254	76	86-2364	A MC 108058
COPPERSTONE 102	1254	79	86-2365	* amended
COPPERSTONE 103	1254	81	86-2366	A MC 144885
COPPERSTONE 104	1254	83	86-2367	* amended
COPPERSTONE 105	1254	85	86-2368	A MC 144886
COPPERSTONE 106	1254	87	86-2369	* amended
COPPERSTONE 107	1254	89	86-2370	A MC 144887
COPPERSTONE 108	1254	91	86-2371	* amended
COPPERSTONE 109	1254	93	86-2372	A MC 144889
COPPERSTONE 110	1254	95	86-2373	* amended
COPPERSTONE 111	1254	97	86-2374	A MC 144890
COPPERSTONE 112	1254	99	86-2375	* amended
COPPERSTONE 113	1254	101	86-2376	A MC 144891
COPPERSTONE 114	1254	103	86-2377	* amended
COPPERSTONE 115	1254	105	86-2378	A MC 144892
COPPERSTONE 116A	1254	107	86-2379	* amended
	1306	793		A MC 144893
COPPERSTONE 117	1254	109	86-2380	* amended
COPPERSTONE 118	1254	111	86-2381	A MC 144894
COPPERSTONE 119	1254	113	86-2382	* amended
COPPERSTONE 120	1254	115	86-2383	A MC 144895
COPPERSTONE 122	1254	119	86-2384	* amended
COPPERSTONE 123	1254	121	86-2385	A MC 144900
COPPERSTONE 124	1254	123	86-2386	* amended
				A MC 144905
				A MC 144906
				* amended
				A MC 144907

PHOENIX, ARIZONA

Aug 26 11 55 AM '94
RECEIVED
BLM AZ STATE OFFICE

28 Bob

LA PAZ County, Arizona

COPPERSTONE Project

3-054-0001

RECORDING DATA

CLAIM NAMES	BOOK	PAGE	INSTRUMENT	BLM SERIAL NUMBERS
COPPERSTONE 125	1254	125	86-2387	* amended A MC 144908
COPPERSTONE 126	1254	127	86-2388	* amended A MC 144909
COPPERSTONE 127	1254	129	86-2389	* amended A MC 144910
COPPERSTONE 129	1254	133	86-2390	* amended A MC 144912
COPPERSTONE 130	1254	135	86-2391	* amended A MC 144913
COPPERSTONE 131	1254	137	86-2392	* amended A MC 144914
COPPERSTONE 134	1254	143	86-2393	* amended A MC 144917
COPPERSTONE 136	1254	147	86-2396	* amended A MC 144919
COPPERSTONE 137	1254	149	86-2397	* amended A MC 144920
COPPERSTONE 138	1254	151	86-2398	* amended A MC 144921
COPPERSTONE 139	1254	153	86-2399	* amended A MC 144922
COPPERSTONE 151	1254	177	86-2400	* amended A MC 144934
COPPERSTONE 152	1254	179	86-2412	* amended A MC 144935
COPPERSTONE 153	1254	181	86-2413	* amended A MC 144936
COPPERSTONE 154	1254	183	86-2414	* amended A MC 144937
COPPERSTONE 155	1254	185	86-2415	* amended A MC 144938
COPPERSTONE 156	1254	187	86-2416	* amended A MC 144939
COPPERSTONE 157	1254	189	86-2417	* amended A MC 144940
COPPERSTONE 158	1254	191	86-2418	* amended A MC 144941
COPPERSTONE 159	1254	193	86-2419	* amended A MC 144942
COPPERSTONE 160	1254	195	86-2420	* amended A MC 144943
COPPERSTONE 161	1254	197	86-2421	* amended A MC 144944
COPPERSTONE 162	1276	349	86-2422	* amended A MC 164418
COPPERSTONE 163	1276	355	86-2423	* amended A MC 164419
COPPERSTONE 164	1276	357	86-2424	* amended A MC 164420
COPPERSTONE 165	1276	359	86-2425	* amended A MC 164421
COPPERSTONE 166	1276	361	86-2426	* amended A MC 164422
COPPERSTONE 167	1276	363	86-2427	* amended A MC 164423

RECEIVED
 B.L.M. AZ STATE OFFICE
 AUG 29 11 55 AM '94
 PHOENIX, ARIZONA

28 Bot

LA PAZ County, Arizona

COPPERSTONE Project

3-054-0001

RECORDING DATA

CLAIM NAMES	BOOK	PAGE	INSTRUMENT	BLM SERIAL NUMBERS
COPPERSTONE 168	1276	365	86-2428	* amended A MC 164424
COPPERSTONE 169	1276	367	86-2429	* amended A MC 164425
COPPERSTONE 170	1276	369	86-2430	* amended A MC 164426
COPPERSTONE 171	1276	371	86-2431	* amended A MC 164427
COPPERSTONE 172A	1276 1306	373 795	86-2432	* amended A MC 164428
COPPERSTONE 183A	1276 1306	395 817	86-2433	* amended A MC 164439
COPPERSTONE 184	1276	397	86-2434	* amended A MC 164440
COPPERSTONE 185	1276	398	86-2435	* amended A MC 164441
COPPERSTONE 186	1276	400	86-2436	* amended A MC 164442
COPPERSTONE 187	1276	402	86-2437	* amended A MC 164443
COPPERSTONE 188	1276	404	86-2438	* amended A MC 164444
COPPERSTONE 189	1276	406	86-2439	* amended A MC 164445
COPPERSTONE 190	1276	408	86-2440	* amended A MC 164446
COPPERSTONE 191	1276	410	86-2441	* amended A MC 164447
COPPERSTONE 192A	1276 1306	412 819	86-2442	* amended A MC 164448
COPPERSTONE 210	1276	448	86-2443	* amended A MC 164466
COPPERSTONE 211	1276	450	86-2444	* amended A MC 164467
COPPERSTONE 212	1276	452	86-2445	* amended A MC 164468
COPPERSTONE 213	1276	454	86-2446	* amended A MC 164469
COPPERSTONE 214	1276	456	86-2447	* amended A MC 164470
COPPERSTONE 215	1276	458	86-2448	* amended A MC 164471
COPPERSTONE 216	1276	460	86-2449	* amended A MC 164472
COPPERSTONE 217	1276	462	86-2450	* amended A MC 164473
COPPERSTONE 218	1276	464	86-2451	* amended A MC 164474
COPPERSTONE 219	1276	466	86-2452	* amended A MC 164475
COPPERSTONE 220	1276	468	86-2453	* amended A MC 164476
			86-2454	* amended

PHOENIX, ARIZONA

RECEIVED
BLM, AZ STATE OFFICE
Aug 20 11 55 AM '94

Bob

LA PAZ County, Arizona

COPPERSTONE Project

3-054-0001

RECORDING DATA

CLAIM NAMES	BOOK	PAGE	INSTRUMENT	BLM SERIAL NUMBERS
COPPERSTONE 221	1276	470		A MC 164477
			86-2455	* amended
COPPERSTONE 222	1276	472		A MC 164478
			86-2456	* amended
COPPERSTONE 223	1276	474		A MC 164479
			86-2457	* amended
COPPERSTONE 224	1276	476		A MC 164480
			86-2458	* amended
COPPERSTONE 225	1276	478		A MC 164481
			86-2459	* amended
COPPERSTONE 226	1276	480		A MC 164482
			86-2460	* amended
COPPERSTONE 227	1276	482		A MC 164483
			86-2461	* amended
COPPERSTONE 228	1276	484		A MC 164484
			86-2462	* amended
COPPERSTONE 229	1276	486		A MC 164485
			86-2463	* amended
COPPERSTONE 230	1276	488		A MC 164486
			86-2464	* amended
COPPERSTONE 231	1276	490		A MC 164487
			86-2465	* amended
COPPERSTONE 232	1276	492		A MC 164488
			86-2466	* amended
COPPERSTONE 233	1276	494		A MC 164489
			86-2467	* amended
COPPERSTONE 234	1276	496		A MC 164490
			86-2468	* amended
COPPERSTONE 235	1276	498		A MC 164491
			86-2469	* amended
COPPERSTONE 236	1276	500		A MC 164492
			86-2470	* amended
COPPERSTONE 237	1276	502		A MC 164493
			86-2471	* amended
COPPERSTONE 238	1276	504		A MC 164494
			86-2472	* amended
COPPERSTONE 239	1276	506		A MC 164495
			86-2473	* amended
COPPERSTONE 240	1276	508		A MC 164496
			86-2474	* amended
COPPERSTONE 241	1276	510		A MC 164497
			86-2475	* amended
COPPERSTONE 242	1276	512		A MC 164498
			86-2476	* amended
COPPERSTONE 243	1276	514		A MC 164499
			86-2477	* amended
COPPERSTONE 244	1276	516		A MC 164500
			86-2478	* amended
COPPERSTONE 245	1276	518		A MC 164501
			86-2479	* amended
COPPERSTONE 246	1276	520		A MC 164502
			86-2480	* amended
COPPERSTONE 247	1276	522		A MC 164503
			86-2481	* amended
COPPERSTONE 248	1276	524		A MC 164504
			86-2482	* amended

PHOENIX, ARIZONA

RECEIVED
B.L.M. AZ STATE OFFICE
Aug 26 11 55 AM '94

28
Bof

LA PAZ County, Arizona

COPPERSTONE Project

3-054-0001

RECORDING DATA

CLAIM NAMES	BOOK	PAGE	INSTRUMENT	BLM SERIAL NUMBERS
COPPERSTONE 249	1276	526		A MC 164505
			86-2483	* amended
COPPERSTONE 250	1276	528		A MC 164506
			86-2484	* amended
COPPERSTONE 251	1276	530		A MC 164507
			86-2485	* amended
COPPERSTONE 252	1276	532		A MC 164508
			86-2486	* amended
COPPERSTONE 253	1276	534		A MC 164509
			86-2487	* amended
COPPERSTONE 254	1276	536		A MC 164510
			86-2488	* amended
COPPERSTONE 255	1276	538		A MC 164511
			86-2489	* amended
COPPERSTONE 256	1276	540		A MC 164512
			86-2490	* amended
COPPERSTONE 257	1276	542		A MC 164513
			86-2491	* amended
COPPERSTONE 258	1276	544		A MC 164514
			86-2492	* amended
COPPERSTONE 259	1276	546		A MC 164515
			86-2493	* amended
COPPERSTONE 260	1276	548		A MC 164516
			86-2494	* amended
COPPERSTONE 261	1276	550		A MC 164517
			86-2495	* amended
COPPERSTONE 262	1276	552		A MC 164518
			86-2496	* amended
COPPERSTONE 263	1276	554		A MC 164519
			86-2497	* amended
COPPERSTONE 264	1276	556		A MC 164520
			86-2498	* amended
COPPERSTONE 265	1276	558		A MC 164521
			86-2499	* amended
COPPERSTONE 266	1276	560		A MC 164522
			86-2500	* amended
COPPERSTONE 267	1276	562		A MC 164523
			86-2501	* amended
COPPERSTONE 268	1276	564		A MC 164524
			86-2502	* amended
COPPERSTONE 269	1276	566		A MC 164525
			86-2503	* amended
COPPERSTONE 270	1276	568		A MC 164526
			86-2504	* amended
COPPERSTONE 271	1276	570		A MC 164527
			86-2505	* amended
COPPERSTONE 272	1276	572		A MC 164528
			86-2506	* amended
COPPERSTONE 273	1276	574		A MC 164529
			86-2507	* amended
COPPERSTONE 274	1276	576		A MC 164530
			86-2508	* amended
COPPERSTONE 275	1276	578		A MC 164531
			86-2509	* amended
COPPERSTONE 276	1276	580		A MC 164532
			86-2510	* amended

PHOENIX, ARIZONA

Aug 28 11 55 AM '94

RECEIVED
BLM, AZ STATE OFFICE

28 Bob

LA PAZ County, Arizona

COPPERSTONE Project

3-054-0001

RECORDING DATA

CLAIM NAMES	BOOK	PAGE	INSTRUMENT	BLM SERIAL NUMBERS
COPPERSTONE 277	1276	582		A MC 164533
			86-2511	* amended
COPPERSTONE 278	1276	584		A MC 164534
			86-2512	* amended
COPPERSTONE 279	1276	586		A MC 164535
			86-2513	* amended
COPPERSTONE 280	1276	588		A MC 164536
			86-2514	* amended
COPPERSTONE 281	1276	590		A MC 164537
			86-2515	* amended
COPPERSTONE 282	1276	592		A MC 164538
			86-2516	* amended
COPPERSTONE 283	1276	594		A MC 164539
			86-2517	* amended
COPPERSTONE 284	1276	596		A MC 164540
			86-2518	* amended
COPPERSTONE 285	1276	598		A MC 164541
			86-2519	* amended
COPPERSTONE 286	1276	600		A MC 164542
			86-2520	* amended
COPPERSTONE 287	1276	602		A MC 164543
			86-2521	* amended
COPPERSTONE 288	1276	604		A MC 164544
			86-2522	* amended
COPPERSTONE 289	1276	606		A MC 164545
			86-2523	* amended
COPPERSTONE 290	1276	608		A MC 164546
			86-2524	* amended
COPPERSTONE 291	1276	610		A MC 164547
			86-2525	* amended
COPPERSTONE 292	1276	612		A MC 164548
			86-2526	* amended
COPPERSTONE 293	1276	614		A MC 164549
			86-2527	* amended
COPPERSTONE 294	1276	616		A MC 164550
			86-2528	* amended
COPPERSTONE 295	1276	618		A MC 164551
			86-2529	* amended
COPPERSTONE 296	1276	620		A MC 164552
			86-2530	* amended
COPPERSTONE 297	1276	622		A MC 164553
			86-2531	* amended
COPPERSTONE 298	1276	624		A MC 164554
			86-2532	* amended
COPPERSTONE 299	1276	626		A MC 164555
			86-2533	* amended
COPPERSTONE 300	1276	628		A MC 164556
			86-2534	* amended
COPPERSTONE 301	1276	630		A MC 164557
			86-2535	* amended
COPPERSTONE 302	1276	632		A MC 164558
			86-2536	* amended
COPPERSTONE 303	1276	634		A MC 164559
			86-2537	* amended
COPPERSTONE 304	1276	636		A MC 164560
			86-2538	* amended

PHOENIX, ARIZONA

RECEIVED
BLM AZ STATE OFFICE
AUG 26 11 55 AM '94

28
Bof

LA PAZ County, Arizona

COPPERSTONE Project

3-054-0001

RECORDING DATA

CLAIM NAMES	BOOK	PAGE	INSTRUMENT	BLM SERIAL NUMBERS
COPPERSTONE 305	1276	638		A MC 164561
			86-2539	* amended
COPPERSTONE 306	1276	640		A MC 164562
			86-2540	* amended
COPPERSTONE 307	1276	642		A MC 164563
			86-2541	* amended
COPPERSTONE 308	1276	644		A MC 164564
			86-2542	* amended
COPPERSTONE 309	1276	646		A MC 164565
			86-2543	* amended
COPPERSTONE 310	1276	648		A MC 164566
			86-2544	* amended
COPPERSTONE 311	1276	650		A MC 164567
			86-2545	* amended
COPPERSTONE 312	1276	652		A MC 164568
			86-2546	* amended
COPPERSTONE 313	1276	654		A MC 164569
			86-2547	* amended
COPPERSTONE 314	1276	656		A MC 164570
			86-2548	* amended
COPPERSTONE 315	1276	658		A MC 164571
			86-2549	* amended
COPPERSTONE 316			84-002461	A MC 220648
			86-2550	* amended
COPPERSTONE 317			84-002460	A MC 220649
			86-2551	* amended
COPPERSTONE 318			84-002462	A MC 220650
			86-2552	* amended
COPPERSTONE 319			84-002463	A MC 220651
			86-2553	* amended
COPPERSTONE 320			84-002464	A MC 220652
			86-2554	* amended
COPPERSTONE 321			84-002465	A MC 220653
			86-2555	* amended
COPPERSTONE 322			84-002466	A MC 220654
			86-2556	* amended
COPPERSTONE 323			84-002467	A MC 220655
			86-2557	* amended
COPPERSTONE 324			84-002468	A MC 220656
			86-2558	* amended
COPPERSTONE 325			84-002469	A MC 220657
			86-2559	* amended
COPPERSTONE 326			84-002470	A MC 220658
			86-2560	* amended
COPPERSTONE 327			84-002471	A MC 220659
			86-2561	* amended
COPPERSTONE 328			84-002472	A MC 220660
			86-2562	* amended
COPPERSTONE 329-339 ✓			86-4548-86-4558	A MC 260459-260469 ✓
IRON REEF 9 >	1168	86		A MC 105961 >
IRON REEF 10 >	1168	88		A MC 105962 >

Located in Sec. 18, 19, 20, 21, 22 6N-19W, Sec. 1, 2, 11, 12, 13, 14, 22, 23, 24, 25, 26, 27 6N-20W

PHOENIX, ARIZONA
Aug 26 11 55 AM '94
RECEIVED
BLM AZ STATE OFFICE

37
Bof

UNITED STATES
DEPARTMENT OF THE INTERIOR
BUREAU OF LAND MANAGEMENT

RECEIPT AND ACCOUNTING ADVICE

NO. 2024616 04

WG/AZ

08/26/94

OK

25,800.00

Subject: CLAIM MAINTENANCE FEE 1995 (258) 2 26 13

Applicant: SANTE FE PACIFIC GOLD CORP.
BOX 27019
ALBUQUERQUE NM 87125
ATTN: LEASE RECORDS

Remitter: 505-880-5300
SAME CK. # 190860

Assignor:

LEASE MANAGEMENT DATA NEW UPDATE PAYMENT

ORIGINAL SERIAL NO.	ASG.	TYPE	ST.	CTY.	FUND SYMBOL	ACRES/UNITS	RATE
AMC 51283, ET AL							

AMOUNT	ANV. DATE	EXP. DATE	BILL CYC.	S/C	DISTRICT	NEXT BILL	MISC. DATA	U of M	ACTUAL UNITS

ASSIGNMENT SERIAL NO.	ASG.	TYPE	ST.	CTY.	FUND SYMBOL	ACRES/UNITS	RATE

AMOUNT	ANV. DATE	EXP. DATE	BILL CYC.	S/C	DISTRICT	NEXT BILL	MISC. DATA	U of M	ACTUAL UNITS

APPLY REMITTANCE				Remarks: AMC 144919-922	DATE:
ACTION	FUND SYMBOL	CTY.	AMOUNT		
FILING FEE				91283-296 144934-944	255
RENTAL				88612-614 164418-428	
UNEARNED				95246-257 164439-448	
REFUND				98423-433 164466-571 ✓	
TOTAL				98957-973 220648-660	
AMOUNT DUE				98979	
				108058-059 260459-469	
				144884-903 105961-962	
				144905-910	
				144917	
				P44912-914	

- Lease in Escrow?
- KGS?
- Auto Escalates?
- Auto Renew?

- Of Interest?
- Operating Rights?
- Operator
- Bond Filed?

FOR MMS USE ONLY

BILLEE NUMBER	FOREST REFUGE
OCS SECTION CODE	

CASE FOLDER COPY



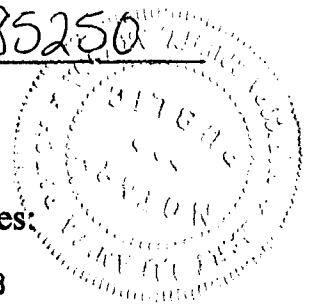
STATE OF Arizona)
) ss.
COUNTY OF La Paz)

ACKNOWLEDGED, SUBSCRIBED AND SWORN TO before me on August 24th,
1993 by Dan Patch, Trustee under The Patch Living Trust.

Mary Lu Anita Patch
Notary Public

6850 N. 86th St.
Scottsdale, Az 85250
Address

My Commission Expires:
My commission expires Sept. 21, 1993



RECEIVED
B.L.M. AZ STATE OFFICE
AUG 27 10 35 AM '93
PHOENIX, ARIZONA

EXHIBIT "A"

091283
095246 92= 3655
098423

Attached to and made a part of that certain Affidavit of Performance of Annual Work dated the 29th day of June, 1992, covering the following unpatented lode mining claims located in all or portions of Section 23, Township 6 North, Range 19 West; Sections 6, 7, 8, 9, 10, 15, 16, 17, 18, 19, 20, 21 and 22, Township 6 North, Range 19 West; Sections 1, 2, 10, 11, 12, 13, 14, 22, 23, 24, 25, 26 and 27, Township 6 North, Range 20 West; Sections 24, 25 and 36, Township 7 North, Range 20 West; and Section 19, Township 7 North, Range 19 West, Gila and Salt River Principal Meridian, and Plomosa Mining District, County of La Paz, State of Arizona.

NAME OF CLAIM	ORIGINAL RECORDATION		AMENDED RECORDATION		BLM SERIAL NO.	
	BOOK	PAGE	BOOK	PAGE	SERIAL	NO.
COPPERSTONE # 15	1129	627	86-2314		A MC	088612
COPPERSTONE # 16	1129	630	86-2315		A MC	088613
COPPERSTONE # 17	1129	632	86-2316		A MC	088614
COPPERSTONE # 1	1128	65	86-2300		A MC	091283
COPPERSTONE # 2	1128	66	86-2301		A MC	091284
COPPERSTONE # 3	1128	67	86-2302		A MC	091285
COPPERSTONE # 4	1128	68	86-2303		A MC	091286
COPPERSTONE # 5	1128	69	86-2304		A MC	091287
COPPERSTONE # 6	1128	70	86-2305		A MC	091288
COPPERSTONE # 7	1128	72	86-2306		A MC	091289
COPPERSTONE # 8	1128	73	86-2307		A MC	091290
COPPERSTONE # 9	1128	74	86-2308		A MC	091291
COPPERSTONE # 10	1128	75	86-2309		A MC	091292
COPPERSTONE # 11	1128	76	86-2310		A MC	091293
COPPERSTONE # 12	1128	77	86-2311		A MC	091294
COPPERSTONE # 13	1128	78	86-2312		A MC	091295
COPPERSTONE # 14	1128	80	86-2313		A MC	091296
COPPERSTONE # 18	1131	294	86-2317		A MC	095246
COPPERSTONE # 19	1131	297	86-2318		A MC	095247
COPPERSTONE # 20	1131	298	86-2319		A MC	095248
COPPERSTONE # 21	1131	299	86-2320		A MC	095249
COPPERSTONE # 22	1131	300	86-2321		A MC	095250
COPPERSTONE # 23	1131	301	86-2322		A MC	095251
COPPERSTONE # 24	1131	302	86-2323		A MC	095252
COPPERSTONE # 25	1131	303	86-2324		A MC	095253
COPPERSTONE # 26	1131	304	86-2325		A MC	095254
COPPERSTONE # 27	1131	307	86-2326		A MC	095255
COPPERSTONE # 28	1131	308	86-2327		A MC	095256
COPPERSTONE # 29	1131	309	86-2328		A MC	095257
COPPERSTONE # 30	1151	145	86-2329		A MC	098423
COPPERSTONE # 31	1151	148	86-2330		A MC	098424
COPPERSTONE # 32	1151	149	86-2331		A MC	098425
COPPERSTONE # 33	1151	150	86-2332		A MC	098426
COPPERSTONE # 34	1151	151	86-2333		A MC	098427
COPPERSTONE # 35	1151	152	86-2334		A MC	098428
COPPERSTONE # 36	1151	153	86-2335		A MC	098429
COPPERSTONE # 37	1151	154	86-2336		A MC	098430
COPPERSTONE # 38	1151	155	86-2337		A MC	098431
COPPERSTONE # 39	1151	156	86-2338		A MC	098432
COPPERSTONE # 40	1151	157	86-2339		A MC	098433

PHOENIX, ARIZONA
9:00 AM
9/23/92

RECEIVED
BLM STATE OFFICE
AUG 24 10 35 AM '93
PHOENIX, ARIZONA

2/9/94 Sr

40

98957
105953
92- 3655
108058
144884

EXHIBIT "A" CONTINUED

NAME OF CLAIM	ORIGINAL RECORDATION		AMENDED RECORDATION		BLM	
	BOOK	PAGE	BOOK	PAGE	SERIAL	NO.
COPPERSTONE # 41	1152	181	86-2340		A MC 098957	
COPPERSTONE # 42	1152	183	86-2341		A MC 098958	
COPPERSTONE # 43	1152	185	86-2342		A MC 098959	
COPPERSTONE # 44	1152	187	86-2343		A MC 098960	
COPPERSTONE # 45	1152	189	86-2344		A MC 098961	
COPPERSTONE # 46	1152	191	86-2345		A MC 098962	
COPPERSTONE # 47	1152	193	86-2346		A MC 098963	
COPPERSTONE # 48	1152	195	86-2347		A MC 098964	
COPPERSTONE # 49	1152	197	86-2348		A MC 098965	
COPPERSTONE # 50	1152	199	86-2349		A MC 098966	
COPPERSTONE # 51	1152	201	86-2350		A MC 098967	
COPPERSTONE # 52	1152	203	86-2351		A MC 098968	
COPPERSTONE # 53	1152	205	86-2352		A MC 098969	
COPPERSTONE # 54	1152	763	86-2353		A MC 098970	
COPPERSTONE # 55	1152	765	86-2354		A MC 098971	
COPPERSTONE # 56	1152	767	86-2355		A MC 098972	
COPPERSTONE # 57	1152	769	86-2356		A MC 098973	
COPPERSTONE # 58	1152	771	86-2357		A MC 098974	
COPPERSTONE # 59	1152	773	86-2358		A MC 098975	
COPPERSTONE # 60	1152	775	86-2359		A MC 098976	
COPPERSTONE # 61	1152	777	86-2360		A MC 098977	
COPPERSTONE # 62	1152	779	86-2361		A MC 098978	
COPPERSTONE # 63	1152	781	86-2362		A MC 098979	
IRON REEF #1	1168	69			A MC 105953	
IRON REEF #2	1168	72			A MC 105954	
IRON REEF #3	1168	74			A MC 105955	
IRON REEF #4	1168	76			A MC 105956	
IRON REEF #5	1168	78			A MC 105957	
IRON REEF #6	1168	80			A MC 105958	
IRON REEF #7	1168	82			A MC 105959	
IRON REEF #8	1168	84			A MC 105960	
IRON REEF #9	1168	86			A MC 105961	
IRON REEF #10	1168	88			A MC 105962	
COPPERSTONE # 64	1173	716	86-2363		A MC 108058	
COPPERSTONE # 65	1173	719	86-2364		A MC 108059	
COPPERSTONE 101	1254	76	86-2365		A MC 144884	
COPPERSTONE 102	1254	79	86-2366		A MC 144885	
COPPERSTONE 103	1254	81	86-2367		A MC 144886	
COPPERSTONE 104	1254	83	86-2368		A MC 144887	
COPPERSTONE 105	1254	85	86-2369		A MC 144888	
COPPERSTONE 106	1254	87	86-2370		A MC 144889	
COPPERSTONE 107	1254	89	86-2371		A MC 144890	
COPPERSTONE 108	1254	91	86-2372		A MC 144891	
COPPERSTONE 109	1254	93	86-2373		A MC 144892	
COPPERSTONE 110	1254	95	86-2374		A MC 144893	
COPPERSTONE 111	1254	97	86-2375		A MC 144894	

PHOENIX, ARIZONA
9:00 AM
2/9/94

PHOENIX, ARIZONA
RECEIVED
B.L.M. AZ STATE OFFICE
Aug 27 10 34 AM '93

2/9/94 se
46

EXHIBIT "A" CONTINUED

NAME OF CLAIM	ORIGINAL RECORDATION		AMENDED RECORDATION		BLM SERIAL NO.	
	BOOK	PAGE	BOOK	PAGE	SERIAL	NO.
COPPERSTONE 112	1254	99	86-2376		A MC	144895
COPPERSTONE 113	1254	101	86-2377		A MC	144896
COPPERSTONE 114	1254	103	86-2378		A MC	144897
COPPERSTONE 115	1254	105	86-2379		A MC	144898
COPPERSTONE 116A	1254	107	86-2380		A MC	144899
COPPERSTONE 117	1254	109	86-2381		A MC	144900
COPPERSTONE 118	1254	111	86-2382		A MC	144901
COPPERSTONE 119	1254	113	86-2383		A MC	144902
COPPERSTONE 120	1254	115	86-2384		A MC	144903
COPPERSTONE 122	1254	119	86-2385		A MC	144905
COPPERSTONE 123	1254	121	86-2386		A MC	144906
COPPERSTONE 124	1254	123	86-2387		A MC	144907
COPPERSTONE 125	1254	125	86-2388		A MC	144908
COPPERSTONE 126	1254	127	86-2389		A MC	144909
COPPERSTONE 127	1254	129	86-2390		A MC	144910
COPPERSTONE 129	1254	133	86-2391		A MC	144912
COPPERSTONE 130	1254	135	86-2392		A MC	144913
COPPERSTONE 131	1254	137	86-2393		A MC	144914
COPPERSTONE 132	1254	139	86-2394		A MC	144915
COPPERSTONE 133	1254	141	86-2395		A MC	144916
COPPERSTONE 134	1254	143	86-2396		A MC	144917
COPPERSTONE 136	1254	147	86-2397		A MC	144919
COPPERSTONE 137	1254	149	86-2398		A MC	144920
COPPERSTONE 138	1254	151	86-2399		A MC	144921
COPPERSTONE 139	1254	153	86-2400		A MC	144922
COPPERSTONE 140	1254	155	86-2401		A MC	144923
COPPERSTONE 141	1254	157	86-2402		A MC	144924
COPPERSTONE 142	1254	159	86-2403		A MC	144925
COPPERSTONE 143	1254	161	86-2404		A MC	144926
COPPERSTONE 144	1254	163	86-2405		A MC	144927
COPPERSTONE 145	1254	165	86-2406		A MC	144928
COPPERSTONE 146	1254	167	86-2407		A MC	144929
COPPERSTONE 147	1254	169	86-2408		A MC	144930
COPPERSTONE 148	1254	171	86-2409		A MC	144931
COPPERSTONE 149	1254	173	86-2410		A MC	144932
COPPERSTONE 150	1254	175	86-2411		A MC	144933
COPPERSTONE 151	1254	177	86-2412		A MC	144934
COPPERSTONE 152	1254	179	86-2413		A MC	144935
COPPERSTONE 153	1254	181	86-2414		A MC	144936
COPPERSTONE 154	1254	183	86-2415		A MC	144937
COPPERSTONE 155	1254	185	86-2416		A MC	144938
COPPERSTONE 156	1254	187	86-2417		A MC	144939
COPPERSTONE 157	1254	189	86-2418		A MC	144940
COPPERSTONE 158	1254	191	86-2419		A MC	144941
COPPERSTONE 159	1254	193	86-2420		A MC	144942
COPPERSTONE 160	1254	195	86-2421		A MC	144943

Copperstone

RECEIVED
 B.L.M. AZ STATE OFFICE
 Aug 27 10 34 AM '93
 PHOENIX, ARIZONA

RECEIVED
 B.L.M. AZ STATE OFFICE
 Jul 31 1992
 9:00 A.M.
 PHOENIX, ARIZONA
 CANCELLED
 46
 2/9/94 SR

220648

92- 3655

EXHIBIT "A" CONTINUED

NAME OF CLAIM	ORIGINAL RECORDATION		AMENDED RECORDATION		BLM SERIAL NO.	
	BOOK	PAGE	BOOK	PAGE	SERIAL	NO.
COPPERSTONE 280	1276	588	86-2514		A MC	164536
COPPERSTONE 281	1276	590	86-2515		A MC	164537
COPPERSTONE 282	1276	592	86-2516		A MC	164538
COPPERSTONE 283	1276	594	86-2517		A MC	164539
COPPERSTONE 284	1276	596	86-2518		A MC	164540
COPPERSTONE 285	1276	598	86-2519		A MC	164541
COPPERSTONE 286	1276	600	86-2520		A MC	164542
COPPERSTONE 287	1276	602	86-2521		A MC	164543
COPPERSTONE 288	1276	604	86-2522		A MC	164544
COPPERSTONE 289	1276	606	86-2523		A MC	164545
COPPERSTONE 290	1276	608	86-2524		A MC	164546
COPPERSTONE 291	1276	610	86-2525		A MC	164547
COPPERSTONE 292	1276	612	86-2526		A MC	164548
COPPERSTONE 293	1276	614	86-2527		A MC	164549
COPPERSTONE 294	1276	616	86-2528		A MC	164550
COPPERSTONE 295	1276	618	86-2529		A MC	164551
COPPERSTONE 296	1276	620	86-2530		A MC	164552
COPPERSTONE 297	1276	622	86-2531		A MC	164553
COPPERSTONE 298	1276	624	86-2532		A MC	164554
COPPERSTONE 299	1276	626	86-2533		A MC	164555
COPPERSTONE 300	1276	628	86-2534		A MC	164556
COPPERSTONE 301	1276	630	86-2535		A MC	164557
COPPERSTONE 302	1276	632	86-2536		A MC	164558
COPPERSTONE 303	1276	634	86-2537		A MC	164559
COPPERSTONE 304	1276	636	86-2538		A MC	164560
COPPERSTONE 305	1276	638	86-2539		A MC	164561
COPPERSTONE 306	1276	640	86-2540		A MC	164562
COPPERSTONE 307	1276	642	86-2541		A MC	164563
COPPERSTONE 308	1276	644	86-2542		A MC	164564
COPPERSTONE 309	1276	646	86-2543		A MC	164565
COPPERSTONE 310	1276	648	86-2544		A MC	164566
COPPERSTONE 311	1276	650	86-2545		A MC	164567
COPPERSTONE 312	1276	652	86-2546		A MC	164568
COPPERSTONE 313	1276	654	86-2547		A MC	164569
COPPERSTONE 314	1276	656	86-2548		A MC	164570
COPPERSTONE 315	1276	658	86-2549		A MC	164571
COPPERSTONE 316	84-002461		86-2550		A MC	220648
COPPERSTONE 317	84-002460		86-2551		A MC	220649
COPPERSTONE 318	84-002462		86-2552		A MC	220650
COPPERSTONE 319	84-002463		86-2553		A MC	220651
COPPERSTONE 320	84-002464		86-2554		A MC	220652
COPPERSTONE 321	84-002465		86-2555		A MC	220653
COPPERSTONE 322	84-002466		86-2556		A MC	220654
COPPERSTONE 323	84-002467		86-2557		A MC	220655
COPPERSTONE 324	84-002468		86-2558		A MC	220656
COPPERSTONE 325	84-002469		86-2559		A MC	220657

RECEIVED
 B.L.M. AZ STATE OFFICE
 Aug 27 10 34 AM '93
 PHOENIX, ARIZONA

RECEIVED
 B.L.M. AZ STATE OFFICE
 PHOENIX, ARIZONA
 9:00 A.M.
 CANCELLED
 2-9-94 SR

46

260459
289984

EXHIBIT "A" CONTINUED

NAME OF CLAIM	ORIGINAL RECORDATION		AMENDED RECORDATION		BLM SERIAL NO.	
	BOOK	PAGE	BOOK	PAGE	SERIAL	NO.
COPPERSTONE 326	84-002470		86-2560		A MC 220658	
COPPERSTONE 327	84-002471		86-2561		A MC 220659	
COPPERSTONE 328	84-002472		86-2562		A MC 220660	
COPPERSTONE 329	86-4548				A MC 260459	
COPPERSTONE 330	86-4549				A MC 260460	
COPPERSTONE 331	86-4550				A MC 260461	
COPPERSTONE 332	86-4551				A MC 260462	
COPPERSTONE 333	86-4552				A MC 260463	
COPPERSTONE 334	86-4553				A MC 260464	
COPPERSTONE 335	86-4554				A MC 260465	
COPPERSTONE 336	86-4555				A MC 260466	
COPPERSTONE 337	86-4556				A MC 260467	
COPPERSTONE 338	86-4557				A MC 260468	
COPPERSTONE 339	86-4558				A MC 260469	
COPPERSTONE #340	88-5667				A MC 289984	
COPPERSTONE #341	88-5602				A MC 289985	
COPPERSTONE #342	88-5603				A MC 289986	
COPPERSTONE #343	89-5604				A MC 289987	
COPPERSTONE #344	89-5605				A MC 289988	
COPPERSTONE #345	89-5606				A MC 289989	
COPPERSTONE #346	89-5607				A MC 289990	
COPPERSTONE #347	89-5608				A MC 289991	
COPPERSTONE #348	89-5609				A MC 289992	
COPPERSTONE #349	89-5610				A MC 289993	
COPPERSTONE #350	89-5611				A MC 289994	
COPPERSTONE #351	89-5612				A MC 289995	
COPPERSTONE #352	89-5613				A MC 289996	
COPPERSTONE #353	89-5614				A MC 289997	
COPPERSTONE #354	89-5615				A MC 289998	
COPPERSTONE #355	89-5616				A MC 289999	
COPPERSTONE #356	89-5617				A MC 290000	
COPPERSTONE #357	89-5618				A MC 290001	
COPPERSTONE #358	89-5619				A MC 290002	
COPPERSTONE #359	89-5620				A MC 290003	
COPPERSTONE #360	89-5621				A MC 290004	
COPPERSTONE #361	89-5622				A MC 290005	
COPPERSTONE #362	89-5623				A MC 290006	
COPPERSTONE #363	89-5624				A MC 290007	
COPPERSTONE #364	89-5625				A MC 290008	
COPPERSTONE #365	89-5626				A MC 290009	
COPPERSTONE #366	89-5627				A MC 290010	
COPPERSTONE #367	89-5628				A MC 290011	
COPPERSTONE #368	89-5629				A MC 290012	
COPPERSTONE #369	89-5630				A MC 290013	
COPPERSTONE #370	89-5631				A MC 290014	
COPPERSTONE #371	89-5632				A MC 290015	

PHOENIX, ARIZONA

RECEIVED
B.L.M. AZ STATE OFFICE
Aug 27 10 34 AM '93

9:00 A.M.
PHOENIX, ARIZONA
RECEIVED
B.L.M. AZ STATE OFFICE
CANCELLED
2-9-94 SK
46

46
9/19/74

RECEIVED
B.L.M. AZ STATE OFFICE
CANCELED
X
9:00 A.M.
PHOENIX, ARIZONA

RECEIVED
B.L.M. AZ STATE OFFICE

AUG 27 10 43 AM '69

PHOENIX, ARIZONA

A MC 290016
A MC 290017
A MC 290018
A MC 290019
A MC 290020
A MC 290021
A MC 290022
A MC 290023
A MC 290024
A MC 290025
A MC 290026
A MC 290027
A MC 290028
A MC 290029
A MC 290030
A MC 290031
A MC 290032
A MC 290033
A MC 290034
A MC 290035
A MC 290036
A MC 290037
A MC 290038
A MC 290039
A MC 290040
A MC 290041
A MC 290042
A MC 290043
A MC 290044
A MC 290045
A MC 290046
A MC 290047
A MC 290048
A MC 290049
A MC 290050
A MC 290051
A MC 290052
A MC 290053
A MC 290054
A MC 290055
A MC 290056
A MC 290057
A MC 290058
A MC 290059
A MC 290060
A MC 290061

SERIAL NO.
BIM

RECORDATION
BOOK PAGE
AMENDED

RECORDATION
BOOK PAGE
ORIGINAL

COPPERSTONE #372
COPPERSTONE #373
COPPERSTONE #374
COPPERSTONE #375
COPPERSTONE #376
COPPERSTONE #377
COPPERSTONE #378
COPPERSTONE #379
COPPERSTONE #380
COPPERSTONE #381
COPPERSTONE #382
COPPERSTONE #383
COPPERSTONE #384
COPPERSTONE #385
COPPERSTONE #386
COPPERSTONE #387
COPPERSTONE #388
COPPERSTONE #389
COPPERSTONE #390
COPPERSTONE #391
COPPERSTONE #392
COPPERSTONE #393
COPPERSTONE #394
COPPERSTONE #395
COPPERSTONE #396
COPPERSTONE #397
COPPERSTONE #398
COPPERSTONE #399
COPPERSTONE #400
COPPERSTONE #401
COPPERSTONE #402
COPPERSTONE #403
COPPERSTONE #404
COPPERSTONE #405
COPPERSTONE #406
COPPERSTONE #407
COPPERSTONE #408
COPPERSTONE #409
COPPERSTONE #410
COPPERSTONE #411
COPPERSTONE #412
COPPERSTONE #413
COPPERSTONE #414
COPPERSTONE #415
COPPERSTONE #416
COPPERSTONE #417

NAME OF CLAIM

EXHIBIT "A" CONTINUED

EXHIBIT "A" CONTINUED

NAME OF CLAIM	ORIGINAL RECORDATION		AMENDED RECORDATION		BLM SERIAL NO.
	BOOK	PAGE	BOOK	PAGE	
COPPERSTONE #418	88-5680				A MC 290062
COPPERSTONE #419	88-5681				A MC 290063
COPPERSTONE #420	88-5682				A MC 290064
COPPERSTONE #421	88-5683				A MC 290065
COPPERSTONE #422	88-5684				A MC 290066
COPPERSTONE #423	88-5685				A MC 290067
COPPERSTONE #424	88-5686				A MC 290068
COPPERSTONE #425	88-5687				A MC 290069
COPPERSTONE #426	88-5688				A MC 290070
COPPERSTONE #427	88-5689				A MC 290071
COPPERSTONE #428	88-5690				A MC 290072
COPPERSTONE #429	88-5691				A MC 290073
COPPERSTONE #430	88-5692				A MC 290074
COPPERSTONE #431	88-5693				A MC 290075
COPPERSTONE #432	88-5694				A MC 290076
COPPERSTONE #433	88-5695				A MC 290077
COPPERSTONE #434	88-5696				A MC 290078
COPPERSTONE #435	88-5697				A MC 290079
COPPERSTONE #436	88-5698				A MC 290080
COPPERSTONE #437	88-5699				A MC 290081
COPPERSTONE #438	88-5700				A MC 290082
COPPERSTONE #439	88-5701				A MC 290083
COPPERSTONE #440	88-5702				A MC 290084
COPPERSTONE #441	88-5703				A MC 290085
COPPERSTONE #442	88-5704				A MC 290086
COPPERSTONE #443	88-5705				A MC 290087
COPPERSTONE #444	88-5706				A MC 290088
COPPERSTONE #445	88-5707				A MC 290089
COPPERSTONE #446	88-5708				A MC 290090
COPPERSTONE #447	88-5709				A MC 290091
COPPERSTONE #448	88-5710				A MC 290092
COPPERSTONE #449	88-5711				A MC 290093
COPPERSTONE #450	88-5712				A MC 290094
COPPERSTONE #451	88-5713				A MC 290095
COPPERSTONE #452	88-5714				A MC 290096
COPPERSTONE #453	88-5715				A MC 290097
COPPERSTONE #454	88-5716				A MC 290098
COPPERSTONE #455	88-5717				A MC 290099
COPPERSTONE #456	88-5718				A MC 290100
COPPERSTONE #457	88-5719				A MC 290101
COPPERSTONE #458	88-5720				A MC 290102
COPPERSTONE #459	88-5721				A MC 290103
COPPERSTONE #460	88-5722				A MC 290104
COPPERSTONE #461	88-5723				A MC 290105
COPPERSTONE #462	88-5724				A MC 290106
COPPERSTONE #463	88-5725				A MC 290107

PHOENIX, ARIZONA

RECEIVED
B.L.M. AZ STATE OFFICE
AUG 27 10 34 AM '93

RECEIVED
AUG 31 9:00 A.M.
PHOENIX, ARIZONA
CANCELLED

RECEIVED
B.L.M. AZ STATE OFFICE

46 [Signature]

2-9-94 SR

EXHIBIT "A" CONTINUED

NAME OF CLAIM	ORIGINAL RECORDATION		AMENDED RECORDATION		BLM	
	BOOK	PAGE	BOOK	PAGE	SERIAL	NO.
COPPERSTONE #464	88-5726				A MC 290108	
COP 46	88-7050				A MC 291242	
COP 47	88-7051				A MC 291243	
COP 48	88-7052				A MC 291244	
COP 49	88-7053				A MC 291245	
COP 50	88-7054				A MC 291246	
COP 51	88-7055				A MC 291247	
COP 52	88-7056				A MC 291248	
COP 53	88-7057				A MC 291249	
COP 54	88-7058				A MC 291250	
COP 55	88-7059				A MC 291251	
COP 56	88-7060				A MC 291252	
COP 57	88-7061				A MC 291253	
COP 58	88-7027				A MC 291254	
COP 59	88-7028				A MC 291255	
COP 60	88-7029				A MC 291256	
COP 61	88-7030				A MC 291257	
COP 62	88-7031				A MC 291258	
COP 63	88-7032				A MC 291259	
COP 64	88-7033				A MC 291260	
COP 65	88-7034				A MC 291261	
COP 66	88-7035				A MC 291262	
COP 67	88-7036				A MC 291263	
COP 68	88-7037				A MC 291264	
COP 69	88-7038				A MC 291265	
COP 70	88-7039				A MC 291266	
COP 71	88-7040				A MC 291267	
COP 72	88-7041				A MC 291268	
COP 73	88-7042				A MC 291269	
COP 74	88-7043				A MC 291270	
COP 75	88-7044				A MC 291271	
COP 76	88-7045				A MC 291272	
COP 77	88-7046				A MC 291273	
COP 78	88-7047				A MC 291274	
COP 79	88-7048				A MC 291275	
COP 80	88-7049				A MC 291276	
COP 81	88-7000				A MC 291277	
COP 82	88-7001				A MC 291278	
COP 83	88-7002				A MC 291279	
COP 84	88-7003				A MC 291280	
COP 85	88-7004				A MC 291281	
COP 86	88-7005				A MC 291282	
COP 87	88-7006				A MC 291283	
COP 88	88-7007				A MC 291284	
COP 89	88-7008				A MC 291285	
COP 90	88-7009				A MC 291286	

PHOENIX, ARIZONA
 RECEIVED
 B.L.M. AZ STATE OFFICE
 Aug 27 10 34 AM '93

PHOENIX, ARIZONA
 9:00 A.M.
 RECEIVED
 B.L.M. AZ STATE OFFICE
 CANCELLED
 2/8/54 SR
 46

EXHIBIT "A" CONTINUED

NAME OF CLAIM	ORIGINAL RECORDATION		AMENDED RECORDATION		BLM	
	BOOK	PAGE	BOOK	PAGE	SERIAL	NO.
COP 91	88-7010				A MC	291287
COP 92	88-7011				A MC	291288
COP 93	88-7012				A MC	291289
COP 94	88-7013				A MC	291290
COP 95	88-7014				A MC	291291
COP 96	88-7015				A MC	291292
COP 97	88-7016				A MC	291293
COP 98	88-7017				A MC	291294
COP 99	88-7018				A MC	291295
COP 100	88-7019				A MC	291296
COP 116	88-7020				A MC	291297
COP 117	88-7021				A MC	291298
COP 118	88-7022				A MC	291299
COP 119	88-7023				A MC	291300
COP 120	88-7024				A MC	291301
COP 121	88-7025				A MC	291302
COP 122	88-7026				A MC	291303
COP 123	88-6990				A MC	291304
COP 124	88-6991				A MC	291305
COP 125	88-6992				A MC	291306
COP 126	88-6993				A MC	291307
COP 127	88-6994				A MC	291308
COP 128	88-6995				A MC	291309
COP 129	88-6996				A MC	291310
COP 130	88-6997				A MC	291311
COP 131	88-6998				A MC	291312
COP 132	88-6999				A MC	291313

RECEIVED
 B.L.M. AZ STATE OFFICE
 Aug 27 10 34 AM '93
 PHOENIX, ARIZONA

LAND MANAGEMENT DEPARTMENT
 COPRUS MINERAL COMPANY
 100 EAST WASHINGTON AVENUE
 PHOENIX, ARIZONA 85001-2000

9:00 A.M.
 PHOENIX, ARIZONA

RECEIVED
 B.L.M. AZ STATE OFFICE
 CANCELLED
 June 31 1992

27
 2-9-94 SR

EXHIBIT "A" CONTINUED

NAME OF CLAIM	ORIGINAL RECORDATION		AMENDED RECORDATION		BLM SERIAL NO.	
	BOOK	PAGE	BOOK	PAGE	SERIAL	NO.
COPPERSTONE 234	1276	496	86-2468		A MC	164490
COPPERSTONE 235	1276	498	86-2469		A MC	164491
COPPERSTONE 236	1276	500	86-2470		A MC	164492
COPPERSTONE 237	1276	502	86-2471		A MC	164493
COPPERSTONE 238	1276	504	86-2472		A MC	164494
COPPERSTONE 239	1276	506	86-2473		A MC	164495
COPPERSTONE 240	1276	508	86-2474		A MC	164496
COPPERSTONE 241	1276	510	86-2475		A MC	164497
COPPERSTONE 242	1276	512	86-2476		A MC	164498
COPPERSTONE 243	1276	514	86-2477		A MC	164499
COPPERSTONE 244	1276	516	86-2478		A MC	164500
COPPERSTONE 245	1276	518	86-2479		A MC	164501
COPPERSTONE 246	1276	520	86-2480		A MC	164502
COPPERSTONE 247	1276	522	86-2481		A MC	164503
COPPERSTONE 248	1276	524	86-2482		A MC	164504
COPPERSTONE 249	1276	526	86-2483		A MC	164505
COPPERSTONE 250	1276	528	86-2484		A MC	164506
COPPERSTONE 251	1276	530	86-2485		A MC	164507
COPPERSTONE 252	1276	532	86-2486		A MC	164508
COPPERSTONE 253	1276	534	86-2487		A MC	164509
COPPERSTONE 254	1276	536	86-2488		A MC	164510
COPPERSTONE 255	1276	538	86-2489		A MC	164511
COPPERSTONE 256	1276	540	86-2490		A MC	164512
COPPERSTONE 257	1276	542	86-2491		A MC	164513
COPPERSTONE 258	1276	544	86-2492		A MC	164514
COPPERSTONE 259	1276	546	86-2493		A MC	164515
COPPERSTONE 260	1276	548	86-2494		A MC	164516
COPPERSTONE 261	1276	550	86-2495		A MC	164517
COPPERSTONE 262	1276	552	86-2496		A MC	164518
COPPERSTONE 263	1276	554	86-2497		A MC	164519
COPPERSTONE 264	1276	556	86-2498		A MC	164520
COPPERSTONE 265	1276	558	86-2499		A MC	164521
COPPERSTONE 266	1276	560	86-2500		A MC	164522
COPPERSTONE 267	1276	562	86-2501		A MC	164523
COPPERSTONE 268	1276	564	86-2502		A MC	164524
COPPERSTONE 269	1276	566	86-2503		A MC	164525
COPPERSTONE 270	1276	568	86-2504		A MC	164526
COPPERSTONE 271	1276	570	86-2505		A MC	164527
COPPERSTONE 272	1276	572	86-2506		A MC	164528
COPPERSTONE 273	1276	574	86-2507		A MC	164529
COPPERSTONE 274	1276	576	86-2508		A MC	164530
COPPERSTONE 275	1276	578	86-2509		A MC	164531
COPPERSTONE 276	1276	580	86-2510		A MC	164532
COPPERSTONE 277	1276	582	86-2511		A MC	164533
COPPERSTONE 278	1276	584	86-2512		A MC	164534
COPPERSTONE 279	1276	586	86-2513		A MC	164535

PHOENIX, ARIZONA

RECEIVED
BLM STATE OFFICE
JUL 31 1994
CANCELED

2-9-94 SR

46

PHOENIX, ARIZONA
Aug 27 10 34 AM '93
RECEIVED
B.L.M. AZ STATE OFFICE

EXHIBIT "A" CONTINUED

NAME OF CLAIM	ORIGINAL RECORDATION		AMENDED RECORDATION		BLM SERIAL NO.		
	BOOK	PAGE	BOOK	PAGE	SERIAL	NO.	
COPPERSTONE 161	1254	197	86-2422		A MC 144944	✓	
COPPERSTONE 162	1276	349	86-2423		A MC 164418	}	
COPPERSTONE 163	1276	355	86-2424		A MC 164419		
COPPERSTONE 164	1276	357	86-2425		A MC 164420		
COPPERSTONE 165	1276	359	86-2426		A MC 164421		
COPPERSTONE 166	1276	361	86-2427		A MC 164422		
COPPERSTONE 167	1276	363	86-2428		A MC 164423		
COPPERSTONE 168	1276	365	86-2429		A MC 164424		
COPPERSTONE 169	1276	367	86-2430		A MC 164425		
COPPERSTONE 170	1276	369	86-2431		A MC 164426		
COPPERSTONE 171	1276	371	86-2432		A MC 164427		
COPPERSTONE 172A	1276	373	86-2433		A MC 164428		
COPPERSTONE 183A	1276	395	86-2434		A MC 164439		}
COPPERSTONE 184	1276	397	86-2435		A MC 164440		
COPPERSTONE 185	1276	398	86-2436		A MC 164441		
COPPERSTONE 186	1276	400	86-2437		A MC 164442		
COPPERSTONE 187	1276	402	86-2438		A MC 164443		
COPPERSTONE 188	1276	404	86-2439		A MC 164444		
COPPERSTONE 189	1276	406	86-2440		A MC 164445		
COPPERSTONE 190	1276	408	86-2441		A MC 164446		
COPPERSTONE 191	1276	410	86-2442		A MC 164447		
COPPERSTONE 192A	1276	412	86-2443		A MC 164448		
COPPERSTONE 210	1276	448	86-2444		A MC 164466	}	
COPPERSTONE 211	1276	450	86-2445		A MC 164467		
COPPERSTONE 212	1276	452	86-2446		A MC 164468		
COPPERSTONE 213	1276	454	86-2447		A MC 164469		
COPPERSTONE 214	1276	456	86-2448		A MC 164470		
COPPERSTONE 215	1276	458	86-2449		A MC 164471		
COPPERSTONE 216	1276	460	86-2450		A MC 164472		
COPPERSTONE 217	1276	462	86-2451		A MC 164473		
COPPERSTONE 218	1276	464	86-2452		A MC 164474		
COPPERSTONE 219	1276	466	86-2453		A MC 164475		
COPPERSTONE 220	1276	468	86-2454		A MC 164476		
COPPERSTONE 221	1276	470	86-2455		A MC 164477		
COPPERSTONE 222	1276	472	86-2456		A MC 164478		
COPPERSTONE 223	1276	474	86-2457		A MC 164479		
COPPERSTONE 224	1276	476	86-2458		A MC 164480		
COPPERSTONE 225	1276	478	86-2459		A MC 164481		
COPPERSTONE 226	1276	480	86-2460		A MC 164482		
COPPERSTONE 227	1276	482	86-2461		A MC 164483		
COPPERSTONE 228	1276	484	86-2462		A MC 164484		
COPPERSTONE 229	1276	486	86-2463		A MC 164485		
COPPERSTONE 230	1276	488	86-2464		A MC 164486		
COPPERSTONE 231	1276	490	86-2465		A MC 164487		
COPPERSTONE 232	1276	492	86-2466		A MC 164488		
COPPERSTONE 233	1276	494	86-2467		A MC 164489		

22/2/94

PHOENIX, ARIZONA
 RECEIVED
 B.L.M. AZ STATE OFFICE
 Aug 21 10 34 AM '93

RECEIVED
 B.L.M. AZ STATE OFFICE
 Jul 31 1994
 9:00 AM
 PHOENIX, ARIZONA
 CANCELLED
 2/9/94 SE

46

UNITED STATES
DEPARTMENT OF THE INTERIOR
BUREAU OF LAND MANAGEMENT

RECEIPT AND ACCOUNTING ADVICE

NO. 2044744 04

RS/AZ

08/27/93

Subject: CLAIM RENTAL FEE 1993 & 1994 (481)

2 23 13

96,200.00

Applicant:

THE PATCH LIVING TRUST
6850 N. 86TH ST.
SCOTTSDALE, AZ 85250

Remitter: SAME - CK #1524

Assignor:

LEASE MANAGEMENT DATA										
<input type="checkbox"/> NEW <input type="checkbox"/> UPDATE <input type="checkbox"/> PAYMENT										
ORIGINAL SERIAL NO.	ASG.	TYPE	ST.	CTY.	FUND SYMBOL			ACRES/UNITS	RATE	
AMC 88612, ET AL										
AMOUNT	ANV. DATE	EXP. DATE	BILL CYC.	S/C	DISTRICT	NEXT BILL	MISC. DATA	U of M	ACTUAL UNITS	
ASSIGNMENT SERIAL NO.	ASG.	TYPE	ST.	CTY.	FUND SYMBOL			ACRES/UNITS	RATE	
AMOUNT	ANV. DATE	EXP. DATE	BILL CYC.	S/C	DISTRICT	NEXT BILL	MISC. DATA	U of M	ACTUAL UNITS	

APPLY REMITTANCE				Remarks:
ACTION	FUND SYMBOL	CTY.	AMOUNT	
FILING FEE				
RENTAL				
UNEARNED				
REFUND				
TOTAL				
AMOUNT DUE				

BY:

DATE:

- Lease in Escrow?
- KGS? Of Interest?
- Auto Escalates? Operating Rights?
- Auto Renew? Operator
- Bond Filed?

FOR MMS USE ONLY

BILLEE	FOREST REFUGE
NUMBER	
OCS SECTION	
CODE	

Recording requested by
and return to:

J. J. BENSING, MANAGER, LAND
CYPRUS MINERALS CO.
PO BOX 3299
ENGLEWOOD CO
80155



91- 4316

RECORDED
IN OFFICIAL RECORDS
OF LA PAZ COUNTY, ARIZONA

JUL 15 2 32 PM '91

AFFIDAVIT OF PERFORMANCE OF ANNUAL WORK - ARIZONA

STATE OF ARIZONA)	88612	98957	164418	LOIS K. HESSE
) ss.	91283	105953	220648	COUNTY RECORDER
COUNTY OF LA PAZ)	95246	108058	260459	291242
	98423	144884	289984	<i>SR</i>

M. L. Schroder, being duly sworn, deposes and says that he is a citizen of the United States and more than eighteen years of age, resides at 178 ~~Impala Lane~~ ⁸⁵³⁴⁴ Lake Havasu City, Arizona 85344, is personally acquainted with the mining claims described in Exhibit "A" attached hereto, situated in the Plamosa Mining District, La Paz County, Arizona.

The location of the claims by Township, Range, and Section, the book and page numbers wherein the original or latest amended location for each claim is recorded and the Bureau of Land Management serial numbers are shown on Exhibit "A", attached.

That between the 1st day of September, 1990 and June 30, 1991 at least \$48,100.00 worth of work and improvements were done and performed upon said claims, not including the location work of said claims, for the assessment year ending September 1, 1991. Such work and improvements were made by and at the expense of Cyprus Copperstone Gold Corporation, owner and/or lessee of said claims, for the purpose of complying with the laws of the United States pertaining to assessment or annual work, the same being as follows, to wit:

ACTUAL MINING: CYPRUS COPPERSTONE GOLD CORPORATION
9100 EAST MINERAL CIRCLE
P. O. BOX 3299
ENGLEWOOD, COLORADO 80155

The Affiant is duly authorized by Cyprus Copperstone Gold Corporation to make this Affidavit.

M. L. Schroder

M. L. Schroder
P. O. Box 3299
9100 East Mineral Circle
Englewood, Colorado 80155

Attention: J. J. Bensing
Manager, Land

APPROVED
J. J. Bensing
P.P.B.

RF	1
CO. SUR	4
ST. SUR	5
P+H	1
TOTAL FEE	2
- OF PAG	1

EXHIBIT "A"

Attached to and made a part of that certain Affidavit of Performance of Annual Work dated the 9th day of July, 1991, covering the following unpatented lode mining claims located in all or portions of Section 23, Township 6 North, Range 14 West; Sections 6, 7, 8, 9, 10, 15, 16, 17, 18, 19, 20, 21 and 22, Township 6 North, Range 19 West; Sections 1, 2, 10, 11, 12, 13, 14, 22, 23, 24, 25, 26 and 27, Township 6 North, Range 20 West; Sections 24, 25 and 36, Township 7 North, Range 20 West; and Section 19, Township 7 North, Range 19 West, Gila and Salt River Principal Meridian, and Plamosa Mining District, County of La Paz, State of Arizona.

NAME OF CLAIM	ORIGINAL RECORDATION		AMENDED RECORDATION		BLM SERIAL NO.	
	BOOK	PAGE	BOOK	PAGE	SERIAL	NO.
COPPERSTONE # 15	1129	627	86-2314		A MC 088612	
COPPERSTONE # 16	1129	630	86-2315		A MC 088613	
COPPERSTONE # 17	1129	632	86-2316		A MC 088614	
COPPERSTONE # 1	1128	65	86-2300		A MC 091283	
COPPERSTONE # 2	1128	66	86-2301		A MC 091284	
COPPERSTONE # 3	1128	67	86-2302		A MC 091285	
COPPERSTONE # 4	1128	68	86-2303		A MC 091286	
COPPERSTONE # 5	1128	69	86-2304		A MC 091287	
COPPERSTONE # 6	1128	70	86-2305		A MC 091288	
COPPERSTONE # 7	1128	72	86-2306		A MC 091289	
COPPERSTONE # 8	1128	73	86-2307		A MC 091290	
COPPERSTONE # 9	1128	74	86-2308		A MC 091291	
COPPERSTONE # 10	1128	75	86-2309		A MC 091292	
COPPERSTONE # 11	1128	76	86-2310		A MC 091293	
COPPERSTONE # 12	1128	77	86-2311		A MC 091294	
COPPERSTONE # 13	1128	78	86-2312		A MC 091295	
COPPERSTONE # 14	1128	80	86-2313		A MC 091296	
COPPERSTONE # 18	1131	294	86-2317		A MC 095246	
COPPERSTONE # 19	1131	297	86-2318		A MC 095247	
COPPERSTONE # 20	1131	298	86-2319		A MC 095248	
COPPERSTONE # 21	1131	299	86-2320		A MC 095249	
COPPERSTONE # 22	1131	300	86-2321		A MC 095250	
COPPERSTONE # 23	1131	301	86-2322		A MC 095251	
COPPERSTONE # 24	1131	302	86-2323		A MC 095252	
COPPERSTONE # 25	1131	303	86-2324		A MC 095253	
COPPERSTONE # 26	1131	304	86-2325		A MC 095254	
COPPERSTONE # 27	1131	307	86-2326		A MC 095255	
COPPERSTONE # 28	1131	308	86-2327		A MC 095256	
COPPERSTONE # 29	1131	309	86-2328		A MC 095257	
COPPERSTONE # 30	1151	145	86-2329		A MC 098423	
COPPERSTONE # 31	1151	148	86-2330		A MC 098424	
COPPERSTONE # 32	1151	149	86-2331		A MC 098425	
COPPERSTONE # 33	1151	150	86-2332		A MC 098426	
COPPERSTONE # 34	1151	151	86-2333		A MC 098427	
COPPERSTONE # 35	1151	152	86-2334		A MC 098428	
COPPERSTONE # 36	1151	153	86-2335		A MC 098429	
COPPERSTONE # 37	1151	154	86-2336		A MC 098430	
COPPERSTONE # 38	1151	155	86-2337		A MC 098431	
COPPERSTONE # 39	1151	156	86-2338		A MC 098432	
COPPERSTONE # 40	1151	157	86-2339		A MC 098433	

91- 4316
 RECEIVED
 AUG 1 1991
 PLICER

EXHIBIT "A" CONTINUED

NAME OF CLAIM	ORIGINAL RECORDATION		AMENDED RECORDATION		SERIAL NO.
	BOOK	PAGE	BOOK	PAGE	
COPPERSTONE # 41	1152	181	86-2340		A MC 098957
COPPERSTONE # 42	1152	183	86-2341		A MC 098958
COPPERSTONE # 43	1152	185	86-2342		A MC 098959
COPPERSTONE # 44	1152	187	86-2343		A MC 098960
COPPERSTONE # 45	1152	189	86-2344		A MC 098961
COPPERSTONE # 46	1152	191	86-2345		A MC 098962
COPPERSTONE # 47	1152	193	86-2346		A MC 098963
COPPERSTONE # 48	1152	195	86-2347		A MC 098964
COPPERSTONE # 49	1152	197	86-2348		A MC 098965
COPPERSTONE # 50	1152	199	86-2349		A MC 098966
COPPERSTONE # 51	1152	201	86-2350		A MC 098967
COPPERSTONE # 52	1152	203	86-2351		A MC 098968
COPPERSTONE # 53	1152	205	86-2352		A MC 098969
COPPERSTONE # 54	1152	763	86-2353		A MC 098970
COPPERSTONE # 55	1152	765	86-2354		A MC 098971
COPPERSTONE # 56	1152	767	86-2355		A MC 098972
COPPERSTONE # 57	1152	769	86-2356		A MC 098973
COPPERSTONE # 58	1152	771	86-2357		A MC 098974
COPPERSTONE # 59	1152	773	86-2358		A MC 098975
COPPERSTONE # 60	1152	775	86-2359		A MC 098976
COPPERSTONE # 61	1152	777	86-2360		A MC 098977
COPPERSTONE # 62	1152	779	86-2361		A MC 098978
COPPERSTONE # 63	1152	781	86-2362		A MC 098979
IRON REEF #1	1168	69			A MC 105953
IRON REEF #2	1168	72			A MC 105954
IRON REEF #3	1168	74			A MC 105955
IRON REEF #4	1168	76			A MC 105956
IRON REEF #5	1168	78			A MC 105957
IRON REEF #6	1168	80			A MC 105958
IRON REEF #7	1168	82			A MC 105959
IRON REEF #8	1168	84			A MC 105960
IRON REEF #9	1168	86			A MC 105961
IRON REEF #10	1168	88			A MC 105962
COPPERSTONE # 64	1173	716	86-2363		A MC 108058
COPPERSTONE # 65	1173	719	86-2364		A MC 108059
COPPERSTONE 101	1254	76	86-2365		A MC 144884
COPPERSTONE 102	1254	79	86-2366		A MC 144885
COPPERSTONE 103	1254	81	86-2367		A MC 144886
COPPERSTONE 104	1254	83	86-2368		A MC 144887
COPPERSTONE 105	1254	85	86-2369		A MC 144888
COPPERSTONE 106	1254	87	86-2370		A MC 144889
COPPERSTONE 107	1254	89	86-2371		A MC 144890
COPPERSTONE 108	1254	91	86-2372		A MC 144891
COPPERSTONE 109	1254	93	86-2373		A MC 144892
COPPERSTONE 110	1254	95	86-2374		A MC 144893
COPPERSTONE 111	1254	97	86-2375		A MC 144894

46

EXHIBIT "A" CONTINUED

91- 4316
 RECEIVED
 AUG 1 1991
 BLM

NAME OF CLAIM	ORIGINAL RECORDATION		AMENDED RECORDATION		SERIAL NO.
	BOOK	PAGE	BOOK	PAGE	
COPPERSTONE 112	1254	99	86-2376		A MC 144895
COPPERSTONE 113	1254	101	86-2377		A MC 144896
COPPERSTONE 114	1254	103	86-2378		A MC 144897
COPPERSTONE 115	1254	105	86-2379		A MC 144898
COPPERSTONE 116A	1254	107	86-2380		A MC 144899
COPPERSTONE 117	1254	109	86-2381		A MC 144900
COPPERSTONE 118	1254	111	86-2382		A MC 144901
COPPERSTONE 119	1254	113	86-2383		A MC 144902
COPPERSTONE 120	1254	115	86-2384		A MC 144903
COPPERSTONE 122	1254	119	86-2385		A MC 144905
COPPERSTONE 123	1254	121	86-2386		A MC 144906
COPPERSTONE 124	1254	123	86-2387		A MC 144907
COPPERSTONE 125	1254	125	86-2388		A MC 144908
COPPERSTONE 126	1254	127	86-2389		A MC 144909
COPPERSTONE 127	1254	129	86-2390		A MC 144910
COPPERSTONE 129	1254	133	86-2391		A MC 144912
COPPERSTONE 130	1254	135	86-2392		A MC 144913
COPPERSTONE 131	1254	137	86-2393		A MC 144914
COPPERSTONE 132	1254	139	86-2394		A MC 144915
COPPERSTONE 133	1254	141	86-2395		A MC 144916
COPPERSTONE 134	1254	143	86-2396		A MC 144917
COPPERSTONE 136	1254	147	86-2397		A MC 144919
COPPERSTONE 137	1254	149	86-2398		A MC 144920
COPPERSTONE 138	1254	151	86-2399		A MC 144921
COPPERSTONE 139	1254	153	86-2400		A MC 144922
COPPERSTONE 140	1254	155	86-2401		A MC 144923
COPPERSTONE 141	1254	157	86-2402		A MC 144924
COPPERSTONE 142	1254	159	86-2403		A MC 144925
COPPERSTONE 143	1254	161	86-2404		A MC 144926
COPPERSTONE 144	1254	163	86-2405		A MC 144927
COPPERSTONE 145	1254	165	86-2406		A MC 144928
COPPERSTONE 146	1254	167	86-2407		A MC 144929
COPPERSTONE 147	1254	169	86-2408		A MC 144930
COPPERSTONE 148	1254	171	86-2409		A MC 144931
COPPERSTONE 149	1254	173	86-2410		A MC 144932
COPPERSTONE 150	1254	175	86-2411		A MC 144933
COPPERSTONE 151	1254	177	86-2412		A MC 144934
COPPERSTONE 152	1254	179	86-2413		A MC 144935
COPPERSTONE 153	1254	181	86-2414		A MC 144936
COPPERSTONE 154	1254	183	86-2415		A MC 144937
COPPERSTONE 155	1254	185	86-2416		A MC 144938
COPPERSTONE 156	1254	187	86-2417		A MC 144939
COPPERSTONE 157	1254	189	86-2418		A MC 144940
COPPERSTONE 158	1254	191	86-2419		A MC 144941
COPPERSTONE 159	1254	193	86-2420		A MC 144942
COPPERSTONE 160	1254	195	86-2421		A MC 144943

46

EXHIBIT "A" CONTINUED

NAME OF CLAIM	ORIGINAL RECORDATION		AMENDED RECORDATION		BLM	
	BOOK	PAGE	BOOK	PAGE	SERIAL	NO.
COPPERSTONE 161 ✓	1254	197	86-2422		A MC	144944
COPPERSTONE 162	1276	349	86-2423		A MC	164418
COPPERSTONE 163	1276	355	86-2424		A MC	164419
COPPERSTONE 164	1276	357	86-2425		A MC	164420
COPPERSTONE 165	1276	359	86-2426		A MC	164421
COPPERSTONE 166	1276	361	86-2427		A MC	164422
COPPERSTONE 167	1276	363	86-2428		A MC	164423
COPPERSTONE 168	1276	365	86-2429		A MC	164424
COPPERSTONE 169	1276	367	86-2430		A MC	164425
COPPERSTONE 170	1276	369	86-2431		A MC	164426
COPPERSTONE 171	1276	371	86-2432		A MC	164427
COPPERSTONE 172A	1276	373	86-2433		A MC	164428
COPPERSTONE 183A	1276	395	86-2434		A MC	164439
COPPERSTONE 184	1276	397	86-2435		A MC	164440
COPPERSTONE 185	1276	398	86-2436		A MC	164441
COPPERSTONE 186	1276	400	86-2437		A MC	164442
COPPERSTONE 187	1276	402	86-2438		A MC	164443
COPPERSTONE 188	1276	404	86-2439		A MC	164444
COPPERSTONE 189	1276	406	86-2440		A MC	164445
COPPERSTONE 190	1276	408	86-2441		A MC	164446
COPPERSTONE 191	1276	410	86-2442		A MC	164447
COPPERSTONE 192A	1276	412	86-2443		A MC	164448
COPPERSTONE 210	1276	448	86-2444		A MC	164466
COPPERSTONE 211	1276	450	86-2445		A MC	164467
COPPERSTONE 212	1276	452	86-2446		A MC	164468
COPPERSTONE 213	1276	454	86-2447		A MC	164469
COPPERSTONE 214	1276	456	86-2448		A MC	164470
COPPERSTONE 215	1276	458	86-2449		A MC	164471
COPPERSTONE 216	1276	460	86-2450		A MC	164472
COPPERSTONE 217	1276	462	86-2451		A MC	164473
COPPERSTONE 218	1276	464	86-2452		A MC	164474
COPPERSTONE 219	1276	466	86-2453		A MC	164475
COPPERSTONE 220	1276	468	86-2454		A MC	164476
COPPERSTONE 221	1276	470	86-2455		A MC	164477
COPPERSTONE 222	1276	472	86-2456		A MC	164478
COPPERSTONE 223	1276	474	86-2457		A MC	164479
COPPERSTONE 224	1276	476	86-2458		A MC	164480
COPPERSTONE 225	1276	478	86-2459		A MC	164481
COPPERSTONE 226	1276	480	86-2460		A MC	164482
COPPERSTONE 227	1276	482	86-2461		A MC	164483
COPPERSTONE 228	1276	484	86-2462		A MC	164484
COPPERSTONE 229	1276	486	86-2463		A MC	164485
COPPERSTONE 230	1276	488	86-2464		A MC	164486
COPPERSTONE 231	1276	490	86-2465		A MC	164487
COPPERSTONE 232	1276	492	86-2466		A MC	164488
COPPERSTONE 233	1276	494	86-2467		A MC	164489

NAME OF CLAIM	ORIGINAL RECORDATION		AMENDED RECORDATION		BLM	
	BOOK	PAGE	BOOK	PAGE	SERIAL	NO.
COPPERSTONE 234	1276	496	86-2468		A MC	164498
COPPERSTONE 235	1276	498	86-2469		A MC	164491
COPPERSTONE 236	1276	500	86-2470		A MC	164492
COPPERSTONE 237	1276	502	86-2471		A MC	164493
COPPERSTONE 238	1276	504	86-2472		A MC	164494
COPPERSTONE 239	1276	506	86-2473		A MC	164495
COPPERSTONE 240	1276	508	86-2474		A MC	164496
COPPERSTONE 241	1276	510	86-2475		A MC	164497
COPPERSTONE 242	1276	512	86-2476		A MC	164498
COPPERSTONE 243	1276	514	86-2477		A MC	164499
COPPERSTONE 244	1276	516	86-2478		A MC	164500
COPPERSTONE 245	1276	518	86-2479		A MC	164501
COPPERSTONE 246	1276	520	86-2480		A MC	164502
COPPERSTONE 247	1276	522	86-2481		A MC	164503
COPPERSTONE 248	1276	524	86-2482		A MC	164504
COPPERSTONE 249	1276	526	86-2483		A MC	164505
COPPERSTONE 250	1276	528	86-2484		A MC	164506
COPPERSTONE 251	1276	530	86-2485		A MC	164507
COPPERSTONE 252	1276	532	86-2486		A MC	164508
COPPERSTONE 253	1276	534	86-2487		A MC	164509
COPPERSTONE 254	1276	536	86-2488		A MC	164510
COPPERSTONE 255	1276	538	86-2489		A MC	164511
COPPERSTONE 256	1276	540	86-2490		A MC	164512
COPPERSTONE 257	1276	542	86-2491		A MC	164513
COPPERSTONE 258	1276	544	86-2492		A MC	164514
COPPERSTONE 259	1276	546	86-2493		A MC	164515
COPPERSTONE 260	1276	548	86-2494		A MC	164516
COPPERSTONE 261	1276	550	86-2495		A MC	164517
COPPERSTONE 262	1276	552	86-2496		A MC	164518
COPPERSTONE 263	1276	554	86-2497		A MC	164519
COPPERSTONE 264	1276	556	86-2498		A MC	164520
COPPERSTONE 265	1276	558	86-2499		A MC	164521
COPPERSTONE 266	1276	560	86-2500		A MC	164522
COPPERSTONE 267	1276	562	86-2501		A MC	164523
COPPERSTONE 268	1276	564	86-2502		A MC	164524
COPPERSTONE 269	1276	566	86-2503		A MC	164525
COPPERSTONE 270	1276	568	86-2504		A MC	164526
COPPERSTONE 271	1276	570	86-2505		A MC	164527
COPPERSTONE 272	1276	572	86-2506		A MC	164528
COPPERSTONE 273	1276	574	86-2507		A MC	164529
COPPERSTONE 274	1276	576	86-2508		A MC	164530
COPPERSTONE 275	1276	578	86-2509		A MC	164531
COPPERSTONE 276	1276	580	86-2510		A MC	164532
COPPERSTONE 277	1276	582	86-2511		A MC	164533
COPPERSTONE 278	1276	584	86-2512		A MC	164534
COPPERSTONE 279	1276	586	86-2513		A MC	164535

EXHIBIT "A" CONTINUED

NAME OF CLAIM	ORIGINAL RECORDATION		AMENDED RECORDATION		BLM	
	BOOK	PAGE	BOOK	PAGE	SERIAL	NO.
COPPERSTONE 280	1276	588	86-2514		A MC	164536
COPPERSTONE 281	1276	590	86-2515		A MC	164537
COPPERSTONE 282	1276	592	86-2516		A MC	164538
COPPERSTONE 283	1276	594	86-2517		A MC	164539
COPPERSTONE 284	1276	596	86-2518		A MC	164540
COPPERSTONE 285	1276	598	86-2519		A MC	164541
COPPERSTONE 286	1276	600	86-2520		A MC	164542
COPPERSTONE 287	1276	602	86-2521		A MC	164543
COPPERSTONE 288	1276	604	86-2522		A MC	164544
COPPERSTONE 289	1276	606	86-2523		A MC	164545
COPPERSTONE 290	1276	608	86-2524		A MC	164546
COPPERSTONE 291	1276	610	86-2525		A MC	164547
COPPERSTONE 292	1276	612	86-2526		A MC	164548
COPPERSTONE 293	1276	614	86-2527		A MC	164549
COPPERSTONE 294	1276	616	86-2528		A MC	164550
COPPERSTONE 295	1276	618	86-2529		A MC	164551
COPPERSTONE 296	1276	620	86-2530		A MC	164552
COPPERSTONE 297	1276	622	86-2531		A MC	164553
COPPERSTONE 298	1276	624	86-2532		A MC	164554
COPPERSTONE 299	1276	626	86-2533		A MC	164555
COPPERSTONE 300	1276	628	86-2534		A MC	164556
COPPERSTONE 301	1276	630	86-2535		A MC	164557
COPPERSTONE 302	1276	632	86-2536		A MC	164558
COPPERSTONE 303	1276	634	86-2537		A MC	164559
COPPERSTONE 304	1276	636	86-2538		A MC	164560
COPPERSTONE 305	1276	638	86-2539		A MC	164561
COPPERSTONE 306	1276	640	86-2540		A MC	164562
COPPERSTONE 307	1276	642	86-2541		A MC	164563
COPPERSTONE 308	1276	644	86-2542		A MC	164564
COPPERSTONE 309	1276	646	86-2543		A MC	164565
COPPERSTONE 310	1276	648	86-2544		A MC	164566
COPPERSTONE 311	1276	650	86-2545		A MC	164567
COPPERSTONE 312	1276	652	86-2546		A MC	164568
COPPERSTONE 313	1276	654	86-2547		A MC	164569
COPPERSTONE 314	1276	656	86-2548		A MC	164570
COPPERSTONE 315	1276	658	86-2549		A MC	164571
COPPERSTONE 316	84-002461		86-2550		A MC	220648
COPPERSTONE 317	84-002460		86-2551		A MC	220649
COPPERSTONE 318	84-002462		86-2552		A MC	220650
COPPERSTONE 319	84-002463		86-2553		A MC	220651
COPPERSTONE 320	84-002464		86-2554		A MC	220652
COPPERSTONE 321	84-002465		86-2555		A MC	220653
COPPERSTONE 322	84-002466		86-2556		A MC	220654
COPPERSTONE 323	84-002467		86-2557		A MC	220655
COPPERSTONE 324	84-002468		86-2558		A MC	220656
COPPERSTONE 325	84-002469		86-2559		A MC	220657

EXHIBIT "A" CONTINUED

REC'D
BLM
AUG 1 '91

NAME OF CLAIM	ORIGINAL RECORDATION		AMENDED RECORDATION		BLM SERIAL NO.	
	BOOK	PAGE	BOOK	PAGE	SERIAL	NO.
COPPERSTONE 326	84-002470		86-2560		A MC	220658
COPPERSTONE 327	84-002471		86-2561		A MC	220659
COPPERSTONE 328	84-002472		86-2562		A MC	220660
COPPERSTONE 329	86-4548				A MC	260459
COPPERSTONE 330	86-4549				A MC	260460
COPPERSTONE 331	86-4550				A MC	260461
COPPERSTONE 332	86-4551				A MC	260462
COPPERSTONE 333	86-4552				A MC	260463
COPPERSTONE 334	86-4553				A MC	260464
COPPERSTONE 335	86-4554				A MC	260465
COPPERSTONE 336	86-4555				A MC	260466
COPPERSTONE 337	86-4556				A MC	260467
COPPERSTONE 338	86-4557				A MC	260468
COPPERSTONE 339	86-4558				A MC	260469
COPPERSTONE #340	88-5667				A MC	289984
COPPERSTONE #341	88-5602				A MC	289985
COPPERSTONE #342	88-5603				A MC	289986
COPPERSTONE #343	89-5604				A MC	289987
COPPERSTONE #344	89-5605				A MC	289988
COPPERSTONE #345	89-5606				A MC	289989
COPPERSTONE #346	89-5607				A MC	289990
COPPERSTONE #347	89-5608				A MC	289991
COPPERSTONE #348	89-5609				A MC	289992
COPPERSTONE #349	89-5610				A MC	289993
COPPERSTONE #350	89-5611				A MC	289994
COPPERSTONE #351	89-5612				A MC	289995
COPPERSTONE #352	89-5613				A MC	289996
COPPERSTONE #353	89-5614				A MC	289997
COPPERSTONE #354	89-5615				A MC	289998
COPPERSTONE #355	89-5616				A MC	289999
COPPERSTONE #356	89-5617				A MC	290000
COPPERSTONE #357	89-5618				A MC	290001
COPPERSTONE #358	89-5619				A MC	290002
COPPERSTONE #359	89-5620				A MC	290003
COPPERSTONE #360	89-5621				A MC	290004
COPPERSTONE #361	89-5622				A MC	290005
COPPERSTONE #362	89-5623				A MC	290006
COPPERSTONE #363	89-5624				A MC	290007
COPPERSTONE #364	89-5625				A MC	290008
COPPERSTONE #365	89-5626				A MC	290009
COPPERSTONE #366	89-5627				A MC	290010
COPPERSTONE #367	89-5628				A MC	290011
COPPERSTONE #368	89-5629				A MC	290012
COPPERSTONE #369	89-5630				A MC	290013
COPPERSTONE #370	89-5631				A MC	290014
COPPERSTONE #371	89-5632				A MC	290015

EXHIBIT "A" CONTINUED

RECEIVED
BLM AZ STATE OFFICE
AUG 1 '91
PHCEN

NAME OF CLAIM	ORIGINAL RECORDATION		AMENDED RECORDATION		BLM	
	BOOK	PAGE	BOOK	PAGE	SERIAL	NO.
COPPERSTONE #372	89-5633				A MC 290016	
COPPERSTONE #373	89-5634				A MC 290017	
COPPERSTONE #374	89-5635				A MC 290018	
COPPERSTONE #375	89-5636				A MC 290019	
COPPERSTONE #376	89-5637				A MC 290020	
COPPERSTONE #377	89-5638				A MC 290021	
COPPERSTONE #378	89-5639				A MC 290022	
COPPERSTONE #379	89-5640				A MC 290023	
COPPERSTONE #380	89-5641				A MC 290024	
COPPERSTONE #381	89-5642				A MC 290025	
COPPERSTONE #382	89-5643				A MC 290026	
COPPERSTONE #383	89-5644				A MC 290027	
COPPERSTONE #384	88-5645				A MC 290028	
COPPERSTONE #385	88-5646				A MC 290029	
COPPERSTONE #386	88-5647				A MC 290030	
COPPERSTONE #387	88-5648				A MC 290031	
COPPERSTONE #388	88-5649				A MC 290032	
COPPERSTONE #389	88-5650				A MC 290033	
COPPERSTONE #390	88-5651				A MC 290034	
COPPERSTONE #391	88-5652				A MC 290035	
COPPERSTONE #392	88-5653				A MC 290036	
COPPERSTONE #393	88-5654				A MC 290037	
COPPERSTONE #394	88-5655				A MC 290038	
COPPERSTONE #395	88-5656				A MC 290039	
COPPERSTONE #396	88-5657				A MC 290040	
COPPERSTONE #397	88-5658				A MC 290041	
COPPERSTONE #398	88-5659				A MC 290042	
COPPERSTONE #399	88-5660				A MC 290043	
COPPERSTONE #400	88-5661				A MC 290044	
COPPERSTONE #401	88-5662				A MC 290045	
COPPERSTONE #402	88-5663				A MC 290046	
COPPERSTONE #403	88-5664				A MC 290047	
COPPERSTONE #404	88-5665				A MC 290048	
COPPERSTONE #405	88-5666				A MC 290049	
COPPERSTONE #406	88-5668				A MC 290050	
COPPERSTONE #407	88-5669				A MC 290051	
COPPERSTONE #408	88-5670				A MC 290052	
COPPERSTONE #409	88-5671				A MC 290053	
COPPERSTONE #410	88-5672				A MC 290054	
COPPERSTONE #411	88-5673				A MC 290055	
COPPERSTONE #412	88-5674				A MC 290056	
COPPERSTONE #413	88-5675				A MC 290057	
COPPERSTONE #414	88-5676				A MC 290058	
COPPERSTONE #415	88-5677				A MC 290059	
COPPERSTONE #416	88-5678				A MC 290060	
COPPERSTONE #417	88-5679				A MC 290061	

91-4316
 RECEIVED
 BLM, AZ STATE OFFICE
 AUG 1 '91

EXHIBIT "A" CONTINUED

NAME OF CLAIM	ORIGINAL RECORDATION		AMENDED RECORDATION		BLM	
	BOOK	PAGE	BOOK	PAGE	SERIAL	NO.
COPPERSTONE #418	88-5680				A MC	290062
COPPERSTONE #419	88-5681				A MC	290063
COPPERSTONE #420	88-5682				A MC	290064
COPPERSTONE #421	88-5683				A MC	290065
COPPERSTONE #422	88-5684				A MC	290066
COPPERSTONE #423	88-5685				A MC	290067
COPPERSTONE #424	88-5686				A MC	290068
COPPERSTONE #425	88-5687				A MC	290069
COPPERSTONE #426	88-5688				A MC	290070
COPPERSTONE #427	88-5689				A MC	290071
COPPERSTONE #428	88-5690				A MC	290072
COPPERSTONE #429	88-5691				A MC	290073
COPPERSTONE #430	88-5692				A MC	290074
COPPERSTONE #431	88-5693				A MC	290075
COPPERSTONE #432	88-5694				A MC	290076
COPPERSTONE #433	88-5695				A MC	290077
COPPERSTONE #434	88-5696				A MC	290078
COPPERSTONE #435	88-5697				A MC	290079
COPPERSTONE #436	88-5698				A MC	290080
COPPERSTONE #437	88-5699				A MC	290081
COPPERSTONE #438	88-5700				A MC	290082
COPPERSTONE #439	88-5701				A MC	290083
COPPERSTONE #440	88-5702				A MC	290084
COPPERSTONE #441	88-5703				A MC	290085
COPPERSTONE #442	88-5704				A MC	290086
COPPERSTONE #443	88-5705				A MC	290087
COPPERSTONE #444	88-5706				A MC	290088
COPPERSTONE #445	88-5707				A MC	290089
COPPERSTONE #446	88-5708				A MC	290090
COPPERSTONE #447	88-5709				A MC	290091
COPPERSTONE #448	88-5710				A MC	290092
COPPERSTONE #449	88-5711				A MC	290093
COPPERSTONE #450	88-5712				A MC	290094
COPPERSTONE #451	88-5713				A MC	290095
COPPERSTONE #452	88-5714				A MC	290096
COPPERSTONE #453	88-5715				A MC	290097
COPPERSTONE #454	88-5716				A MC	290098
COPPERSTONE #455	88-5717				A MC	290099
COPPERSTONE #456	88-5718				A MC	290100
COPPERSTONE #457	88-5719				A MC	290101
COPPERSTONE #458	88-5720				A MC	290102
COPPERSTONE #459	88-5721				A MC	290103
COPPERSTONE #460	88-5722				A MC	290104
COPPERSTONE #461	88-5723				A MC	290105
COPPERSTONE #462	88-5724				A MC	290106
COPPERSTONE #463	88-5725				A MC	290107

46

EXHIBIT "A" CONTINUED

RECEIVED
BLM
AUG 1 1991

NAME OF CLAIM	ORIGINAL RECORDATION		AMENDED RECORDATION		SERIAL NO.
	BOOK	PAGE	BOOK	PAGE	
COPPERSTONE #464 ✓	88-5726				A MC 290108 ✓
COP 46	88-7050				A MC 291242
COP 47	88-7051				A MC 291243
COP 48	88-7052				A MC 291244
COP 49	88-7053				A MC 291245
COP 50	88-7054				A MC 291246
COP 51	88-7055				A MC 291247
COP 52	88-7056				A MC 291248
COP 53	88-7057				A MC 291249
COP 54	88-7058				A MC 291250
COP 55	88-7059				A MC 291251
COP 56	88-7060				A MC 291252
COP 57	88-7061				A MC 291253
COP 58	88-7027				A MC 291254
COP 59	88-7028				A MC 291255
COP 60	88-7029				A MC 291256
COP 61	88-7030				A MC 291257
COP 62	88-7031				A MC 291258
COP 63	88-7032				A MC 291259
COP 64	88-7033				A MC 291260
COP 65	88-7034				A MC 291261
COP 66	88-7035				A MC 291262
COP 67	88-7036				A MC 291263
COP 68	88-7037				A MC 291264
COP 69	88-7038				A MC 291265
COP 70	88-7039				A MC 291266
COP 71	88-7040				A MC 291267
COP 72	88-7041				A MC 291268
COP 73	88-7042				A MC 291269
COP 74	88-7043				A MC 291270
COP 75	88-7044				A MC 291271
COP 76	88-7045				A MC 291272
COP 77	88-7046				A MC 291273
COP 78	88-7047				A MC 291274
COP 79	88-7048				A MC 291275
COP 80	88-7049				A MC 291276
COP 81	88-7000				A MC 291277
COP 82	88-7001				A MC 291278
COP 83	88-7002				A MC 291279
COP 84	88-7003				A MC 291280
COP 85	88-7004				A MC 291281
COP 86	88-7005				A MC 291282
COP 87	88-7006				A MC 291283
COP 88	88-7007				A MC 291284
COP 89	88-7008				A MC 291285
COP 90	88-7009				A MC 291286

41

91- 4316
 RECEIVED
 AUG 1 1991
 PHOENIX BLM

EXHIBIT "A" CONTINUED

<u>NAME OF CLAIM</u>	<u>ORIGINAL RECORDATION</u>		<u>AMENDED RECORDATION</u>		<u>SERIAL NO.</u>
	<u>BOOK</u>	<u>PAGE</u>	<u>BOOK</u>	<u>PAGE</u>	
COP 91	88-7010				A MC 291287
COP 92	88-7011				A MC 291288
COP 93	88-7012				A MC 291289
COP 94	88-7013				A MC 291290
COP 95	88-7014				A MC 291291
COP 96	88-7015				A MC 291292
COP 97	88-7016				A MC 291293
COP 98	88-7017				A MC 291294
COP 99	88-7018				A MC 291295
COP 100	88-7019				A MC 291296
COP 116	88-7020				A MC 291297
COP 117	88-7021				A MC 291298
COP 118	88-7022				A MC 291299
COP 119	88-7023				A MC 291300
COP 120	88-7024				A MC 291301
COP 121	88-7025				A MC 291302
COP 122	88-7026				A MC 291303
COP 123	88-6990				A MC 291304
COP 124	88-6991				A MC 291305
COP 125	88-6992				A MC 291306
COP 126	88-6993				A MC 291307
COP 127	88-6994				A MC 291308
COP 128	88-6995				A MC 291309
COP 129	88-6996				A MC 291310
COP 130	88-6997				A MC 291311
COP 131	88-6998				A MC 291312
COP 132	88-6999				A MC 291313



Cyprus Minerals Company
9100 East Mineral Circle
Post Office Box 3299
Englewood, Colorado 80155
303-643-5000

July 29, 1991

Bureau of Land Management
Arizona State Office
Siete Square Building
3707 North 7th Street
Phoenix, Arizona 85014

RECEIVED
BLM AZ STATE OFFICE
AUG 1 1991
9:00 AM
PHOENIX, ARIZONA

Gentlemen:

Enclosed for filing is the recorded copy of the Affidavit of Performance of Annual Work covering 481 unpatented lode mining claims known as the Copperstone #15, et al., BLM Serial Numbers A MC 088612, et al. Also enclosed is our check in the amount of \$2,405.00 to cover the filing fee.

Please acknowledge receipt of the Affidavit by dating and signing a copy of this letter and return it, along with a BLM date and time-stamped copy of the Affidavit, to the attention of J. J. Bensing, Manager, Land at the above letterhead address.

Should you have any questions, please do not hesitate to call me at (303) 643-5188. Thank you for your assistance.

Sincerely,

Pat Brady

Pat Brady
Associate Land Administrator

/dlp

Enclosures

L-100064, 100065, 100086, 100394 & 100480
P.O.L. File

Received this 1st day of August, 1991.
By: Linda Nipson
Title: Accounting Technician

BUREAU OF LAND MANAGEMENT FEE SCHEDULE

Recordation of new claims has been increased from a \$5.00 filing fee to a \$10.00 filing fee per claim.

Number of New Filings: 0

X \$ 10.00 per Claim: \$ 0

Regulations now require a \$5.00 filing fee for all documents pertaining to mining claims. As in the past all documents filed must include claim names and BLM serial numbers.

Number of Affidavits: 1
Number of Claims: 481
X \$ 5.00 (per claim)

Sub Total Cost \$ 2405.00
=====

No. of Intent to Hold: 0
Number of Claims: 0
X \$ 5.00 (per claim)

Sub Total Cost \$ 0
=====

All other documents pertaining to mining claims (Transfer of Interest, Amendments, etc.) also require a charge of \$5.00 per claim.

Number of Documents: 0
Number of Claims: 0
X \$ 5.00 (per claim)

Sub Total Cost \$ 0
=====

TOTAL AMOUNT ENCLOSED: \$ 2405.00
=====

Accounting Advice/copies are to be returned to:

Cyprus Copperstone Gold Corporation
9100 East Mineral Circle
P. O. Box 3299
Englewood, Colorado 80155

Attn: J. J. Bensing
Manager, Land

By: P. J. Brady
Name: P. J. Brady
Title: Associate Land Administrator

9:00 AM
PHOENIX, ARIZONA

AUG 1 1991

RECEIVED
BLM, AZ STATE OFFICE

UNITED STATES
DEPARTMENT OF THE INTERIOR
BUREAU OF LAND MANAGEMENT

RECEIPT AND ACCOUNTING ADVICE

NO. 1666246

LH/AZ

08/01/91

Subject: AFFIDAVITS OF ASSESSMENT WORK (481) 2 8 12
COPPERSTONE, IRON REEF, & COP CLAIMS

OK
2,405.00

Applicant: CYPRUS MINERALS COMPANY
ATTN: J.J. BENSING, MGR.
P.O. BOX 3299
ENGLEWOOD, CO. 80155

Remitter: SAME-CK#5989
303-643-5000

Assignor:

LEASE MANAGEMENT DATA									
<input type="checkbox"/> NEW <input type="checkbox"/> UPDATE <input type="checkbox"/> PAYMENT									
ORIGINAL SERIAL NO.	ASG.	TYPE	ST.	CTY.	FUND SYMBOL			ACRES/UNITS	RATE
AMC088612, ET AL									

AMOUNT	ANV. DATE	EXP. DATE	BILL CYC.	S/C	DISTRICT	NEXT BILL	MISC. DATA	U of M	ACTUAL UNITS

ASSIGNMENT SERIAL NO.	ASG.	TYPE	ST.	CTY.	FUND SYMBOL			ACRES/UNITS	RATE

AMOUNT	ANV. DATE	EXP. DATE	BILL CYC.	S/C	DISTRICT	NEXT BILL	MISC. DATA	U of M	ACTUAL UNITS

APPLY REMITTANCE			
ACTION	FUND SYMBOL	CTY.	AMOUNT
FILING FEE			
RENTAL			
UNEARNED			
REFUND			
TOTAL			
AMOUNT DUE			

Remarks:

ack. Lih

BY: _____ DATE: _____

Lease in Escrow?
 KGS?
 Auto Escalates?
 Auto Renew?

Of Interest?
 Operating Rights?
 Operator
 Bond Filed?

FOR MMS USE ONLY

BILLEE	FOREST REFUGE
NUMBER	
OCS SECTION	
CODE	



CYPUS
Minerals Company

Cyprus Minerals Company
9100 East Mineral Circle
Post Office Box 3299
Englewood, Colorado 80155
303-643-5000

88612
91283
95246
98423
98957
105953

August 9, 1989

Bureau of Land Management
Arizona State Office
Siete Square Building
3707 North 7th Street
Phoenix, Arizona 85014

RECEIVED
B.L.M. AZ STATE OFFICE

AUG 11 1989

7:45 A.M.

PHOENIX, ARIZONA

108058
144884
164418
220648
260459
289984
290016
291242

Gentlemen:

Enclosed for filing is the recorded copy of the Affidavit of Performance of Annual Work covering 481 unpatented lode mining claims known as the Copperstone #15, et al., BLM Serial Numbers A MC 088612, et al. Also enclosed is our check in the amount of \$2,405.00 to cover the filing fee.

Please acknowledge receipt of the Affidavit by dating and signing a copy of this letter and return it, along with a BLM date and time-stamped copy of the Affidavit, to the attention of J. J. Bensing, Manager, Land at the above letterhead address.

Should you have any questions, please do not hesitate to call me at (303) 643-5188. Thank you for your assistance.

Sincerely,

Pat Brady

Pat Brady
Assistant Property Administrator

Enclosures

L-100064, 100065, 100086, 100394 & 100480
P.O.L. File

Received this _____ day of _____, 1989.

By: _____

Title: _____

SR
Lj

BUREAU OF LAND MANAGEMENT FEE SCHEDULE

Recordation of new claims has been increased from a \$5.00 filing fee to a \$10.00 filing fee per claim.

Number of New Filings: 0

X \$ 10.00 per Claim: \$ 0

Regulations now require a \$5.00 filing fee for all documents pertaining to mining claims. As in the past all documents filed must include claim names and BLM serial numbers.

Number of Affidavits: 1

Number of Claims: 481
X \$ 5.00 (per claim)

Sub Total Cost \$ 2405.00
=====

No. of Intent to Hold: 0

Number of Claims: 0
X \$ 5.00 (per claim)

Sub Total Cost \$ 0
=====

All other documents pertaining to mining claims (Transfer of Interest, Amendments, etc.) also require a charge of \$5.00 per claim.

Number of Documents: 0

Number of Claims: 0
X \$ 5.00 (per claim)

Sub Total Cost \$ 0
=====

TOTAL AMOUNT ENCLOSED: \$ 2405.00
=====

RECEIVED
B.L.M. AZ STATE OFFICE

AUG 11 1989

7:45 A.M.
PHOENIX, ARIZONA

Accounting Advice/copies are to be returned to:

Cyprus Copperstone Gold Corporation
9100 East Mineral Circle
P. O. Box 3299
Englewood, Colorado 80155

Attn: J. J. Bensing
Manager, Land

By: P. J. Brady
Name: P. J. Brady
Title: Asst. Property Administrator

89-3772

AFFIDAVIT OF PERFORMANCE OF ANNUAL WORK - ARIZONA

RECEIVED
B.L.M. AZ STATE OFFICE

AUG 11 1989

7:45 A.M.
PHOENIX, ARIZONA

STATE OF ARIZONA }
COUNTY OF LA PAZ } ss.

M. L. Schroder, being duly sworn, deposes and says that he is a citizen of the United States and more than eighteen years of age, resides at 178 Impala Lane, Lake Havasu City, Arizona 86403, is personally acquainted with the mining claims described in Exhibit "A" attached hereto, situated in Plamosa Mining District, La Paz County, Arizona.

The location of the claims by Township, Range, and Section, the book and page numbers wherein the original or latest amended location for each claim is recorded and the Bureau of Land Management serial numbers are shown on Exhibit "A", attached.

That between the 1st day of September, 1988 and July 10, 1989 at least \$48,100.00 worth of work and improvements were done and performed upon said claims, not including the location work of said claims. Such work and improvements were made by and at the expense of Cyprus Copperstone Gold Corporation, owner and/or lessee of said claims, for the purpose of complying with the laws of the United States pertaining to assessment or annual work, the same being as follows:

ACTUAL MINING: CYPRUS COPPERSTONE GOLD CORPORATION
9100 EAST MINERAL CIRCLE
P. O. BOX 3299
ENGLEWOOD, COLORADO 80155

The Affiant is duly authorized by Cyprus Copperstone Gold Corporation to make this Affidavit.

M. L. Schroder

M. L. Schroder
P. O. Box 3299
9100 East Mineral Circle
Englewood, Colorado 80155

Attention: J. J. Bensing
Manager, Land

APPROVED
6576

RECORDED IN OFFICIAL RECORDS
OF LA PAZ COUNTY, ARIZONA
JUL 24 1 18 PM '89
phw
Lois K. Fessle, COUNTY RECORDER



RF 13 +
CO. SUP 4 +
ST. SUP 5 +
P+H 1 +
TOTAL FEE 23
1 - OF 13 PAGES

RECORDED AT THE
REQUEST OF: MAIL TO:
J. J. BENSING
CYPRUS MINERALS CO.
BOX 3299
ENGLEWOOD, CO. 80155

STATE OF ARIZONA)
COUNTY OF LA PAZ } ss.

The foregoing instrument was acknowledged before me this 14th day of July, 1989, by M. L. Schroder on behalf of Cyprus Copperstone Gold Corporation.

IN WITNESS WHEREOF, I have hereunto set my hand and affixed my notary seal the day and year first above written.

Mary J. Swartzwelder
Notary Public

MARY J. SWARTZWELDER
896 DEEPWATER DRIVE
LAKE HAVASU CITY, AZ 86403
Address

My Commission expires: June 15, 1991



RECEIVED
B.L.M. AZ STATE OFFICE
AUG 11 1989
7:45 A.M.
PHOENIX, ARIZONA

UNITED STATES
DEPARTMENT OF THE INTERIOR
BUREAU OF LAND MANAGEMENT

RECEIPT AND ACCOUNTING ADVICE

No. 1566653

02

Subject: AFFIDAVITS OF LABOR (481) SGM/AZ 08 11 89 0 6 12 240500 *ok*

Applicant: M. L. SCHRODER
178 IMPALA LANE
LAKE HAVASU CITY, AZ 86403

Remitter: CYPRUS MINERALS CO. - CK #472
P. O. BOX 3299
ENGLEWOOD, CO 80155

Assignor:

LEASE MANAGEMENT DATA									
<input type="checkbox"/> NEW <input type="checkbox"/> UPDATE <input type="checkbox"/> PAYMENT									
ORIGINAL SERIAL NO.	ASC.	TYPE	ST.	CTY.	FUND SYMBOL			ACRES/UNITS	RATE
AMC NOS. PER ATTACHED EXHIBITS									
AMOUNT	ANV. DATE	EXP. DATE	BILL CYC.	S/C	DISTRICT	NEXT BILL	MISC. DATA	U of M	ACTUAL UNITS
ASSIGNMENT SERIAL NO.	ASC.	TYPE	ST.	CTY.	FUND SYMBOL			ACRES/UNITS	RATE
AMOUNT	ANV. DATE	EXP. DATE	BILL CYC.	S/C	DISTRICT	NEXT BILL	MISC. DATA	U of M	ACTUAL UNITS

APPLY REMITTANCE			
ACTION	FUND SYMBOL	CTY.	AMOUNT
FILING FEE			
RENTAL			
UNEARNED			
REFUND			
TOTAL			
AMOUNT DUE			

Remarks:

Acknowledged sgm

BY: _____ DATE: _____

- Lease in Escrow?
 - KGS?
 - Auto Escalates?
 - Auto Renew?
- Of Interest?
Operating Rights?
Operator
Bond Filed?

FOR MMS USE ONLY		
BILLEE	NUMBER	FOREST REFUGE
OCS SECTION	CODE	

EXHIBIT "A"

Attached to and made a part of that certain Affidavit of Performance of Annual Work dated the 14th day of July, 1989, covering the following unpatented lode mining claims located on all or portions of Section 23, Township 6 North, Range 14 West; Sections 6, 7, 8, 9, 10, 15, 16, 17, 18, 19, 20, 21 and 22, Township 6 North, Range 19 West; Sections 1, 2, 10, 11, 12, 13, 14, 22, 23, 24, 25, 26 and 27, Township 6 North, Range 20 West; Sections 24, 25 and 36, Township 7 North, Range 20 West; and Section 19, Township 7 North, Range 19 West, Gila and Salt River Principal Meridian, and Plamosa Mining District, County of La Paz, State of Arizona.

NAME OF CLAIM	ORIGINAL RECORDATION		AMENDED RECORDATION		BLM SERIAL NO.
	BOOK	PAGE	BOOK	PAGE	
COPPERSTONE # 15	1129	627	86-2314		A MC 088612
COPPERSTONE # 16	1129	630	86-2315		A MC 088613
COPPERSTONE # 17	1129	632	86-2316		A MC 088614
COPPERSTONE # 1	1128	65	86-2300		A MC 091283
COPPERSTONE # 2	1128	66	86-2301		A MC 091284
COPPERSTONE # 3	1128	67	86-2302		A MC 091285
COPPERSTONE # 4	1128	68	86-2303		A MC 091286
COPPERSTONE # 5	1128	69	86-2304		A MC 091287
COPPERSTONE # 6	1128	70	86-2305		A MC 091288
COPPERSTONE # 7	1128	72	86-2306		A MC 091289
COPPERSTONE # 8	1128	73	86-2307		A MC 091290
COPPERSTONE # 9	1128	74	86-2308		A MC 091291
COPPERSTONE # 10	1128	75	86-2309		A MC 091292
COPPERSTONE # 11	1128	76	86-2310		A MC 091293
COPPERSTONE # 12	1128	77	86-2311		A MC 091294
COPPERSTONE # 13	1128	78	86-2312		A MC 091295
COPPERSTONE # 14	1128	80	86-2313		A MC 091296
COPPERSTONE # 18	1131	294	86-2317		A MC 095246
COPPERSTONE # 19	1131	297	86-2318		A MC 095247
COPPERSTONE # 20	1131	298	86-2319		A MC 095248
COPPERSTONE # 21	1131	299	86-2320		A MC 095249
COPPERSTONE # 22	1131	300	86-2321		A MC 095250
COPPERSTONE # 23	1131	301	86-2322		A MC 095251
COPPERSTONE # 24	1131	302	86-2323		A MC 095252
COPPERSTONE # 25	1131	303	86-2324		A MC 095253
COPPERSTONE # 26	1131	304	86-2325		A MC 095254
COPPERSTONE # 27	1131	307	86-2326		A MC 095255
COPPERSTONE # 28	1131	308	86-2327		A MC 095256
COPPERSTONE # 29	1131	309	86-2328		A MC 095257
COPPERSTONE # 30	1151	145	86-2329		A MC 098423
COPPERSTONE # 31	1151	148	86-2330		A MC 098424
COPPERSTONE # 32	1151	149	86-2331		A MC 098425
COPPERSTONE # 33	1151	150	86-2332		A MC 098426
COPPERSTONE # 34	1151	151	86-2333		A MC 098427
COPPERSTONE # 35	1151	152	86-2334		A MC 098428
COPPERSTONE # 36	1151	153	86-2335		A MC 098429
COPPERSTONE # 37	1151	154	86-2336		A MC 098430
COPPERSTONE # 38	1151	155	86-2337		A MC 098431
COPPERSTONE # 39	1151	156	86-2338		A MC 098432
COPPERSTONE # 40	1151	157	86-2339		A MC 098433

RECEIVED

BLM, AZ STATE OFFICE

AUG 1 1989

EXHIBIT "A" CONTINUED

89-3772

NAME OF CLAIM	ORIGINAL RECORDATION		AMENDED RECORDATION		BLM SERIAL NO.
	BOOK	PAGE	BOOK	PAGE	
COPPERSTONE # 41	1152	181	86-2340		A MC 098957
COPPERSTONE # 42	1152	183	86-2341		A MC 098958
COPPERSTONE # 43	1152	185	86-2342		A MC 098959
COPPERSTONE # 44	1152	187	86-2343		A MC 098960
COPPERSTONE # 45	1152	189	86-2344		A MC 098961
COPPERSTONE # 46	1152	191	86-2345		A MC 098962
COPPERSTONE # 47	1152	193	86-2346		A MC 098963
COPPERSTONE # 48	1152	195	86-2347		A MC 098964
COPPERSTONE # 49	1152	197	86-2348		A MC 098965
COPPERSTONE # 50	1152	199	86-2349		A MC 098966
COPPERSTONE # 51	1152	201	86-2350		A MC 098967
COPPERSTONE # 52	1152	203	86-2351		A MC 098968
COPPERSTONE # 53	1152	205	86-2352		A MC 098969
COPPERSTONE # 54	1152	763	86-2353		A MC 098970
COPPERSTONE # 55	1152	765	86-2354		A MC 098971
COPPERSTONE # 56	1152	767	86-2355		A MC 098972
COPPERSTONE # 57	1152	769	86-2356		A MC 098973
COPPERSTONE # 58	1152	771	86-2357		A MC 098974
COPPERSTONE # 59	1152	773	86-2358		A MC 098975
COPPERSTONE # 60	1152	775	86-2359		A MC 098976
COPPERSTONE # 61	1152	777	86-2360		A MC 098977
COPPERSTONE # 62	1152	779	86-2361		A MC 098978
COPPERSTONE # 63	1152	781	86-2362		A MC 098979
IRON REEF #1	1168	69			A MC 105953
IRON REEF #2	1168	72			A MC 105954
IRON REEF #3	1168	74			A MC 105955
IRON REEF #4	1168	76			A MC 105956
IRON REEF #5	1168	78			A MC 105957
IRON REEF #6	1168	80			A MC 105958
IRON REEF #7	1168	82			A MC 105959
IRON REEF #8	1168	84			A MC 105960
IRON REEF #9	1168	86			A MC 105961
IRON REEF #10	1168	88			A MC 105962
COPPERSTONE # 64	1173	716	86-2363		A MC 108058
COPPERSTONE # 65	1173	719	86-2364		A MC 108059
COPPERSTONE # 101	1254	76	86-2365		A MC 144884
COPPERSTONE # 102	1254	79	86-2366		A MC 144885
COPPERSTONE # 103	1254	81	86-2367		A MC 144886
COPPERSTONE # 104	1254	83	86-2368		A MC 144887
COPPERSTONE # 105	1254	85	86-2369		A MC 144888
COPPERSTONE # 106	1254	87	86-2370		A MC 144889
COPPERSTONE # 107	1254	89	86-2371		A MC 144890
COPPERSTONE # 108	1254	91	86-2372		A MC 144891
COPPERSTONE # 109	1254	93	86-2373		A MC 144892
COPPERSTONE # 110	1254	95	86-2374		A MC 144893
COPPERSTONE # 111	1254	97	86-2375		A MC 144894

RECEIVED

B.L.M. AZ STATE OFFICE

AUG 11 1989

EXHIBIT "A" CONTINUED

NAME OF CLAIM	ORIGINAL RECORDATION		AMENDED RECORDATION		BLM SERIAL NO.
	BOOK	PAGE	BOOK	PAGE	
COPPERSTONE 112	1254	99	86-2376		A MC 144895
COPPERSTONE 113	1254	101	86-2377		A MC 144896
COPPERSTONE 114	1254	103	86-2378		A MC 144897
COPPERSTONE 115	1254	105	86-2379		A MC 144898
COPPERSTONE 116A	1254	107	86-2380		A MC 144899
COPPERSTONE 117	1254	109	86-2381		A MC 144900
COPPERSTONE 118	1254	111	86-2382		A MC 144901
COPPERSTONE 119	1254	113	86-2383		A MC 144902
COPPERSTONE 120	1254	115	86-2384		A MC 144903
COPPERSTONE 122	1254	119	86-2385		A MC 144905
COPPERSTONE 123	1254	121	86-2386		A MC 144906
COPPERSTONE 124	1254	123	86-2387		A MC 144907
COPPERSTONE 125	1254	125	86-2388		A MC 144908
COPPERSTONE 126	1254	127	86-2389		A MC 144909
COPPERSTONE 127	1254	129	86-2390		A MC 144910
COPPERSTONE 129	1254	133	86-2391		A MC 144912
COPPERSTONE 130	1254	135	86-2392		A MC 144913
COPPERSTONE 131	1254	137	86-2393		A MC 144914
COPPERSTONE 132	1254	139	86-2394		A MC 144915
COPPERSTONE 133	1254	141	86-2395		A MC 144916
COPPERSTONE 134	1254	143	86-2396		A MC 144917
COPPERSTONE 136	1254	147	86-2397		A MC 144919
COPPERSTONE 137	1254	149	86-2398		A MC 144920
COPPERSTONE 138	1254	151	86-2399		A MC 144921
COPPERSTONE 139	1254	153	86-2400		A MC 144922
COPPERSTONE 140	1254	155	86-2401		A MC 144923
COPPERSTONE 141	1254	157	86-2402		A MC 144924
COPPERSTONE 142	1254	159	86-2403		A MC 144925
COPPERSTONE 143	1254	161	86-2404		A MC 144926
COPPERSTONE 144	1254	163	86-2405		A MC 144927
COPPERSTONE 145	1254	165	86-2406		A MC 144928
COPPERSTONE 146	1254	167	86-2407		A MC 144929
COPPERSTONE 147	1254	169	86-2408		A MC 144930
COPPERSTONE 148	1254	171	86-2409		A MC 144931
COPPERSTONE 149	1254	173	86-2410		A MC 144932
COPPERSTONE 150	1254	175	86-2411		A MC 144933
COPPERSTONE 151	1254	177	86-2412		A MC 144934
COPPERSTONE 152	1254	179	86-2413		A MC 144935
COPPERSTONE 153	1254	181	86-2414		A MC 144936
COPPERSTONE 154	1254	183	86-2415		A MC 144937
COPPERSTONE 155	1254	185	86-2416		A MC 144938
COPPERSTONE 156	1254	187	86-2417		A MC 144939
COPPERSTONE 157	1254	189	86-2418		A MC 144940
COPPERSTONE 158	1254	191	86-2419		A MC 144941
COPPERSTONE 159	1254	193	86-2420		A MC 144942
COPPERSTONE 160	1254	195	86-2421		A MC 144943

RECEIVED
B.L.M. AZ STATE OFFICE

AUG 1 1989

7:45 A.M.
PHOENIX, ARIZONA

EXHIBIT "A" CONTINUED

NAME OF CLAIM	ORIGINAL RECORDATION		AMENDED RECORDATION		BLM SERIAL NO.
	BOOK	PAGE	BOOK	PAGE	
COPPERSTONE 161 ✓	1254	197	86-2422		A MC 144944 ✓ 144944
COPPERSTONE 162	1276	349	86-2423		A MC 164418
COPPERSTONE 163	1276	355	86-2424		A MC 164419
COPPERSTONE 164	1276	357	86-2425		A MC 164420
COPPERSTONE 165	1276	359	86-2426		A MC 164421
COPPERSTONE 166	1276	361	86-2427		A MC 164422
COPPERSTONE 167	1276	363	86-2428		A MC 164423
COPPERSTONE 168	1276	365	86-2429		A MC 164424
COPPERSTONE 169	1276	367	86-2430		A MC 164425
COPPERSTONE 170	1276	369	86-2431		A MC 164426
COPPERSTONE 171	1276	371	86-2432		A MC 164427
COPPERSTONE 172A	1276	373	86-2433		A MC 164428
COPPERSTONE 183A	1276	395	86-2434		A MC 164439
COPPERSTONE 184	1276	397	86-2435		A MC 164440
COPPERSTONE 185	1276	398	86-2436		A MC 164441
COPPERSTONE 186	1276	400	86-2437		A MC 164442
COPPERSTONE 187	1276	402	86-2438		A MC 164443
COPPERSTONE 188	1276	404	86-2439		A MC 164444
COPPERSTONE 189	1276	406	86-2440		A MC 164445
COPPERSTONE 190	1276	408	86-2441		A MC 164446
COPPERSTONE 191	1276	410	86-2442		A MC 164447
COPPERSTONE 192A	1276	412	86-2443		A MC 164448
COPPERSTONE 210	1276	448	86-2444		A MC 164466
COPPERSTONE 211	1276	450	86-2445		A MC 164467
COPPERSTONE 212	1276	452	86-2446		A MC 164468
COPPERSTONE 213	1276	454	86-2447		A MC 164469
COPPERSTONE 214	1276	456	86-2448		A MC 164470
COPPERSTONE 215	1276	458	86-2449		A MC 164471
COPPERSTONE 216	1276	460	86-2450		A MC 164472
COPPERSTONE 217	1276	462	86-2451		A MC 164473
COPPERSTONE 218	1276	464	86-2452		A MC 164474
COPPERSTONE 219	1276	466	86-2453		A MC 164475
COPPERSTONE 220	1276	468	86-2454		A MC 164476
COPPERSTONE 221	1276	470	86-2455		A MC 164477
COPPERSTONE 222	1276	472	86-2456		A MC 164478
COPPERSTONE 223	1276	474	86-2457		A MC 164479
COPPERSTONE 224	1276	476	86-2458		A MC 164480
COPPERSTONE 225	1276	478	86-2459		A MC 164481
COPPERSTONE 226	1276	480	86-2460		A MC 164482
COPPERSTONE 227	1276	482	86-2461		A MC 164483
COPPERSTONE 228	1276	484	86-2462		A MC 164484
COPPERSTONE 229	1276	486	86-2463		A MC 164485
COPPERSTONE 230	1276	488	86-2464		A MC 164486
COPPERSTONE 231	1276	490	86-2465		A MC 164487
COPPERSTONE 232	1276	492	86-2466		A MC 164488
COPPERSTONE 233	1276	494	86-2467		A MC 164489

RECEIVED
B.L.M. AZ STATE OFFICE

AUG 11 1989

EXHIBIT "A" CONTINUED

NAME OF CLAIM	ORIGINAL RECORDATION		AMENDED RECORDATION		BLM SERIAL NO.
	BOOK	PAGE	BOOK	PAGE	
COPPERSTONE 234	1276	496	86-2468		A MC 164490
COPPERSTONE 235	1276	498	86-2469		A MC 164491
COPPERSTONE 236	1276	500	86-2470		A MC 164492
COPPERSTONE 237	1276	502	86-2471		A MC 164493
COPPERSTONE 238	1276	504	86-2472		A MC 164494
COPPERSTONE 239	1276	506	86-2473		A MC 164495
COPPERSTONE 240	1276	508	86-2474		A MC 164496
COPPERSTONE 241	1276	510	86-2475		A MC 164497
COPPERSTONE 242	1276	512	86-2476		A MC 164498
COPPERSTONE 243	1276	514	86-2477		A MC 164499
COPPERSTONE 244	1276	516	86-2478		A MC 164500
COPPERSTONE 245	1276	518	86-2479		A MC 164501
COPPERSTONE 246	1276	520	86-2480		A MC 164502
COPPERSTONE 247	1276	522	86-2481		A MC 164503
COPPERSTONE 248	1276	524	86-2482		A MC 164504
COPPERSTONE 249	1276	526	86-2483		A MC 164505
COPPERSTONE 250	1276	528	86-2484		A MC 164506
COPPERSTONE 251	1276	530	86-2485		A MC 164507
COPPERSTONE 252	1276	532	86-2486		A MC 164508
COPPERSTONE 253	1276	534	86-2487		A MC 164509
COPPERSTONE 254	1276	536	86-2488		A MC 164510
COPPERSTONE 255	1276	538	86-2489		A MC 164511
COPPERSTONE 256	1276	540	86-2490		A MC 164512
COPPERSTONE 257	1276	542	86-2491		A MC 164513
COPPERSTONE 258	1276	544	86-2492		A MC 164514
COPPERSTONE 259	1276	546	86-2493		A MC 164515
COPPERSTONE 260	1276	548	86-2494		A MC 164516
COPPERSTONE 261	1276	550	86-2495		A MC 164517
COPPERSTONE 262	1276	552	86-2496		A MC 164518
COPPERSTONE 263	1276	554	86-2497		A MC 164519
COPPERSTONE 264	1276	556	86-2498		A MC 164520
COPPERSTONE 265	1276	558	86-2499		A MC 164521
COPPERSTONE 266	1276	560	86-2500		A MC 164522
COPPERSTONE 267	1276	562	86-2501		A MC 164523
COPPERSTONE 268	1276	564	86-2502		A MC 164524
COPPERSTONE 269	1276	566	86-2503		A MC 164525
COPPERSTONE 270	1276	568	86-2504		A MC 164526
COPPERSTONE 271	1276	570	86-2505		A MC 164527
COPPERSTONE 272	1276	572	86-2506		A MC 164528
COPPERSTONE 273	1276	574	86-2507		A MC 164529
COPPERSTONE 274	1276	576	86-2508		A MC 164530
COPPERSTONE 275	1276	578	86-2509		A MC 164531
COPPERSTONE 276	1276	580	86-2510		A MC 164532
COPPERSTONE 277	1276	582	86-2511		A MC 164533
COPPERSTONE 278	1276	584	86-2512		A MC 164534
COPPERSTONE 279	1276	586	86-2513		A MC 164535

164490 thru 164535

RECEIVED
B.L.M. AZ STATE OFFICE

AUG 11 1989

EXHIBIT "A" CONTINUED

NAME OF CLAIM	ORIGINAL RECORDATION		AMENDED RECORDATION		BLM SERIAL NO.
	BOOK	PAGE	BOOK	PAGE	
COPPERSTONE 280	1276	588	86-2514		A MC 164536
COPPERSTONE 281	1276	590	86-2515		A MC 164537
COPPERSTONE 282	1276	592	86-2516		A MC 164538
COPPERSTONE 283	1276	594	86-2517		A MC 164539
COPPERSTONE 284	1276	596	86-2518		A MC 164540
COPPERSTONE 285	1276	598	86-2519		A MC 164541
COPPERSTONE 286	1276	600	86-2520		A MC 164542
COPPERSTONE 287	1276	602	86-2521		A MC 164543
COPPERSTONE 288	1276	604	86-2522		A MC 164544
COPPERSTONE 289	1276	606	86-2523		A MC 164545
COPPERSTONE 290	1276	608	86-2524		A MC 164546
COPPERSTONE 291	1276	610	86-2525		A MC 164547
COPPERSTONE 292	1276	612	86-2526		A MC 164548
COPPERSTONE 293	1276	614	86-2527		A MC 164549
COPPERSTONE 294	1276	616	86-2528		A MC 164550
COPPERSTONE 295	1276	618	86-2529		A MC 164551
COPPERSTONE 296	1276	620	86-2530		A MC 164552
COPPERSTONE 297	1276	622	86-2531		A MC 164553
COPPERSTONE 298	1276	624	86-2532		A MC 164554
COPPERSTONE 299	1276	626	86-2533		A MC 164555
COPPERSTONE 300	1276	628	86-2534		A MC 164556
COPPERSTONE 301	1276	630	86-2535		A MC 164557
COPPERSTONE 302	1276	632	86-2536		A MC 164558
COPPERSTONE 303	1276	634	86-2537		A MC 164559
COPPERSTONE 304	1276	636	86-2538		A MC 164560
COPPERSTONE 305	1276	638	86-2539		A MC 164561
COPPERSTONE 306	1276	640	86-2540		A MC 164562
COPPERSTONE 307	1276	642	86-2541		A MC 164563
COPPERSTONE 308	1276	644	86-2542		A MC 164564
COPPERSTONE 309	1276	646	86-2543		A MC 164565
COPPERSTONE 310	1276	648	86-2544		A MC 164566
COPPERSTONE 311	1276	650	86-2545		A MC 164567
COPPERSTONE 312	1276	652	86-2546		A MC 164568
COPPERSTONE 313	1276	654	86-2547		A MC 164569
COPPERSTONE 314	1276	656	86-2548		A MC 164570
COPPERSTONE 315	1276	658	86-2549		A MC 164571
COPPERSTONE 316	84-002461		86-2550		A MC 220648
COPPERSTONE 317	84-002460		86-2551		A MC 220649
COPPERSTONE 318	84-002462		86-2552		A MC 220650
COPPERSTONE 319	84-002463		86-2553		A MC 220651
COPPERSTONE 320	84-002464		86-2554		A MC 220652
COPPERSTONE 321	84-002465		86-2555		A MC 220653
COPPERSTONE 322	84-002466		86-2556		A MC 220654
COPPERSTONE 323	84-002467		86-2557		A MC 220655
COPPERSTONE 324	84-002468		86-2558		A MC 220656
COPPERSTONE 325	84-002469		86-2559		A MC 220657

164536-57

220648-657

RECEIVED

BLM, AZ STATE OFFICE

AUG 11 1989

EXHIBIT "A" CONTINUED

NAME OF CLAIM	ORIGINAL RECORDATION		AMENDED RECORDATION		BLM SERIAL NO.
	BOOK	PAGE	BOOK	PAGE	
COPPERSTONE 326	84-002470		86-2560		A MC 220658
COPPERSTONE 327	84-002471		86-2561		A MC 220659
COPPERSTONE 328	84-002472		86-2562		A MC 220660
COPPERSTONE 329	86-4548				A MC 260459
COPPERSTONE 330	86-4549				A MC 260460
COPPERSTONE 331	86-4550				A MC 260461
COPPERSTONE 332	86-4551				A MC 260462
COPPERSTONE 333	86-4552				A MC 260463
COPPERSTONE 334	86-4553				A MC 260464
COPPERSTONE 335	86-4554				A MC 260465
COPPERSTONE 336	86-4555				A MC 260466
COPPERSTONE 337	86-4556				A MC 260467
COPPERSTONE 338	86-4557				A MC 260468
COPPERSTONE 339	86-4558				A MC 260469
COPPERSTONE #340	88-5667				A MC 289984
COPPERSTONE #341	88-5602				A MC 289985
COPPERSTONE #342	88-5603				A MC 289986
COPPERSTONE #343	89-5604				A MC 289987
COPPERSTONE #344	89-5605				A MC 289988
COPPERSTONE #345	89-5606				A MC 289989
COPPERSTONE #346	89-5607				A MC 289990
COPPERSTONE #347	89-5608				A MC 289991
COPPERSTONE #348	89-5609				A MC 289992
COPPERSTONE #349	89-5610				A MC 289993
COPPERSTONE #350	89-5611				A MC 289994
COPPERSTONE #351	89-5612				A MC 289995
COPPERSTONE #352	89-5613				A MC 289996
COPPERSTONE #353	89-5614				A MC 289997
COPPERSTONE #354	89-5615				A MC 289998
COPPERSTONE #355	89-5616				A MC 289999
COPPERSTONE #356	89-5617				A MC 290000
COPPERSTONE #357	89-5618				A MC 290001
COPPERSTONE #358	89-5619				A MC 290002
COPPERSTONE #359	89-5620				A MC 290003
COPPERSTONE #360	89-5621				A MC 290004
COPPERSTONE #361	89-5622				A MC 290005
COPPERSTONE #362	89-5623				A MC 290006
COPPERSTONE #363	89-5624				A MC 290007
COPPERSTONE #364	89-5625				A MC 290008
COPPERSTONE #365	89-5626				A MC 290009
COPPERSTONE #366	89-5627				A MC 290010
COPPERSTONE #367	89-5628				A MC 290011
COPPERSTONE #368	89-5629				A MC 290012
COPPERSTONE #369	89-5630				A MC 290013
COPPERSTONE #370	89-5631				A MC 290014
COPPERSTONE #371	89-5632				A MC 290015

220658-6

260459-6

289984 TNR
290015

RECEIVED
B.L.M. AZ STATE OFFICE

AUG 11 1989

7:45 A.M.
PHOENIX, ARIZONA

89-3772

EXHIBIT "A" CONTINUED

NAME OF CLAIM	ORIGINAL RECORDATION		AMENDED RECORDATION		BLM SERIAL NO.
	BOOK	PAGE	BOOK	PAGE	
COPPERSTONE #372	89-5633				A MC 290016
COPPERSTONE #373	89-5634				A MC 290017
COPPERSTONE #374	89-5635				A MC 290018
COPPERSTONE #375	89-5636				A MC 290019
COPPERSTONE #376	89-5637				A MC 290020
COPPERSTONE #377	89-5638				A MC 290021
COPPERSTONE #378	89-5639				A MC 290022
COPPERSTONE #379	89-5640				A MC 290023
COPPERSTONE #380	89-5641				A MC 290024
COPPERSTONE #381	89-5642				A MC 290025
COPPERSTONE #382	89-5643				A MC 290026
COPPERSTONE #383	89-5644				A MC 290027
COPPERSTONE #384	88-5645				A MC 290028
COPPERSTONE #385	88-5646				A MC 290029
COPPERSTONE #386	88-5647				A MC 290030
COPPERSTONE #387	88-5648				A MC 290031
COPPERSTONE #388	88-5649				A MC 290032
COPPERSTONE #389	88-5650				A MC 290033
COPPERSTONE #390	88-5651				A MC 290034
COPPERSTONE #391	88-5652				A MC 290035
COPPERSTONE #392	88-5653				A MC 290036
COPPERSTONE #393	88-5654				A MC 290037
COPPERSTONE #394	88-5655				A MC 290038
COPPERSTONE #395	88-5656				A MC 290039
COPPERSTONE #396	88-5657				A MC 290040
COPPERSTONE #397	88-5658				A MC 290041
COPPERSTONE #398	88-5659				A MC 290042
COPPERSTONE #399	88-5660				A MC 290043
COPPERSTONE #400	88-5661				A MC 290044
COPPERSTONE #401	88-5662				A MC 290045
COPPERSTONE #402	88-5663				A MC 290046
COPPERSTONE #403	88-5664				A MC 290047
COPPERSTONE #404	88-5665				A MC 290048
COPPERSTONE #405	88-5666				A MC 290049
COPPERSTONE #406	88-5668				A MC 290050
COPPERSTONE #407	88-5669				A MC 290051
COPPERSTONE #408	88-5670				A MC 290052
COPPERSTONE #409	88-5671				A MC 290053
COPPERSTONE #410	88-5672				A MC 290054
COPPERSTONE #411	88-5673				A MC 290055
COPPERSTONE #412	88-5674				A MC 290056
COPPERSTONE #413	88-5675				A MC 290057
COPPERSTONE #414	88-5676				A MC 290058
COPPERSTONE #415	88-5677				A MC 290059
COPPERSTONE #416	88-5678				A MC 290060
COPPERSTONE #417	88-5679				A MC 290061

290016 thru 290061

RECEIVED
B.L.M. AZ STATE OFFICE

AUG 11 1989

7:45 A.M.
PHOENIX, ARIZONA

EXHIBIT "A" CONTINUED

NAME OF CLAIM	ORIGINAL RECORDATION		AMENDED RECORDATION		BLM SERIAL NO.
	BOOK	PAGE	BOOK	PAGE	
COPPERSTONE #418	88-5680				A MC 290062
COPPERSTONE #419	88-5681				A MC 290063
COPPERSTONE #420	88-5682				A MC 290064
COPPERSTONE #421	88-5683				A MC 290065
COPPERSTONE #422	88-5684				A MC 290066
COPPERSTONE #423	88-5685				A MC 290067
COPPERSTONE #424	88-5686				A MC 290068
COPPERSTONE #425	88-5687				A MC 290069
COPPERSTONE #426	88-5688				A MC 290070
COPPERSTONE #427	88-5689				A MC 290071
COPPERSTONE #428	88-5690				A MC 290072
COPPERSTONE #429	88-5691				A MC 290073
COPPERSTONE #430	88-5692				A MC 290074
COPPERSTONE #431	88-5693				A MC 290075
COPPERSTONE #432	88-5694				A MC 290076
COPPERSTONE #433	88-5695				A MC 290077
COPPERSTONE #434	88-5696				A MC 290078
COPPERSTONE #435	88-5697				A MC 290079
COPPERSTONE #436	88-5698				A MC 290080
COPPERSTONE #437	88-5699				A MC 290081
COPPERSTONE #438	88-5700				A MC 290082
COPPERSTONE #439	88-5701				A MC 290083
COPPERSTONE #440	88-5702				A MC 290084
COPPERSTONE #441	88-5703				A MC 290085
COPPERSTONE #442	88-5704				A MC 290086
COPPERSTONE #443	88-5705				A MC 290087
COPPERSTONE #444	88-5706				A MC 290088
COPPERSTONE #445	88-5707				A MC 290089
COPPERSTONE #446	88-5708				A MC 290090
COPPERSTONE #447	88-5709				A MC 290091
COPPERSTONE #448	88-5710				A MC 290092
COPPERSTONE #449	88-5711				A MC 290093
COPPERSTONE #450	88-5712				A MC 290094
COPPERSTONE #451	88-5713				A MC 290095
COPPERSTONE #452	88-5714				A MC 290096
COPPERSTONE #453	88-5715				A MC 290097
COPPERSTONE #454	88-5716				A MC 290098
COPPERSTONE #455	88-5717				A MC 290099
COPPERSTONE #456	88-5718				A MC 290100
COPPERSTONE #457	88-5719				A MC 290101
COPPERSTONE #458	88-5720				A MC 290102
COPPERSTONE #459	88-5721				A MC 290103
COPPERSTONE #460	88-5722				A MC 290104
COPPERSTONE #461	88-5723				A MC 290105
COPPERSTONE #462	88-5724				A MC 290106
COPPERSTONE #463	88-5725				A MC 290107

290062 thru 290107

RECEIVED
B.L.M. AZ STATE OFFICE

AUG 11 1989

7:45 A.M.
PHOENIX, ARIZONA

89-3772

EXHIBIT "A" CONTINUED

<u>NAME OF CLAIM</u>	<u>ORIGINAL RECORDATION BOOK PAGE</u>	<u>AMENDED RECORDATION BOOK PAGE</u>	<u>BLM SERIAL NO.</u>
COPPERSTONE #464 ✓	88-5726		A MC 290108 ✓ .290108
COP 46	88-7050		A MC 291242
COP 47	88-7051		A MC 291243
COP 48	88-7052		A MC 291244
COP 49	88-7053		A MC 291245
COP 50	88-7054		A MC 291246
COP 51	88-7055		A MC 291247
COP 52	88-7056		A MC 291248
COP 53	88-7057		A MC 291249
COP 54	88-7058		A MC 291250
COP 55	88-7059		A MC 291251
COP 56	88-7060		A MC 291252
COP 57	88-7061		A MC 291253
COP 58	88-7027		A MC 291254
COP 59	88-7028		A MC 291255
COP 60	88-7029		A MC 291256
COP 61	88-7030		A MC 291257
COP 62	88-7031		A MC 291258
COP 63	88-7032		A MC 291259
COP 64	88-7033		A MC 291260
COP 65	88-7034		A MC 291261
COP 66	88-7035		A MC 291262
COP 67	88-7036		A MC 291263
COP 68	88-7037		A MC 291264
COP 69	88-7038		A MC 291265
COP 70	88-7039		A MC 291266
COP 71	88-7040		A MC 291267
COP 72	88-7041		A MC 291268
COP 73	88-7042		A MC 291269
COP 74	88-7043		A MC 291270
COP 75	88-7044		A MC 291271
COP 76	88-7045		A MC 291272
COP 77	88-7046		A MC 291273
COP 78	88-7047		A MC 291274
COP 79	88-7048		A MC 291275
COP 80	88-7049		A MC 291276
COP 81	88-7000		A MC 291277
COP 82	88-7001		A MC 291278
COP 83	88-7002		A MC 291279
COP 84	88-7003		A MC 291280
COP 85	88-7004		A MC 291281
COP 86	88-7005		A MC 291282
COP 87	88-7006		A MC 291283
COP 88	88-7007		A MC 291284
COP 89	88-7008		A MC 291285
COP 90	88-7009		A MC 291286

RECEIVED
B.L.M. AZ STATE OFFICE

AUG 11 1989

7:45 A.M.
PHOENIX, ARIZONA

89-3772

EXHIBIT "A" CONTINUED

<u>NAME OF CLAIM</u>	<u>ORIGINAL RECORDATION BOOK PAGE</u>	<u>AMENDED RECORDATION BOOK PAGE</u>	<u>BLM SERIAL NO.</u>
COP 91	88-7010		A MC 291287
COP 92	88-7011		A MC 291288
COP 93	88-7012		A MC 291289
COP 94	88-7013		A MC 291290
COP 95	88-7014		A MC 291291
COP 96	88-7015		A MC 291292
COP 97	88-7016		A MC 291293
COP 98	88-7017		A MC 291294
COP 99	88-7018		A MC 291295
COP 100	88-7019		A MC 291296
COP 116	88-7020		A MC 291297
COP 117	88-7021		A MC 291298
COP 118	88-7022		A MC 291299
COP 119	88-7023		A MC 291300
COP 120	88-7024		A MC 291301
COP 121	88-7025		A MC 291302
COP 122	88-7026		A MC 291303
COP 123	88-6990		A MC 291304
COP 124	88-6991		A MC 291305
COP 125	88-6992		A MC 291306
COP 126	88-6993		A MC 291307
COP 127	88-6994		A MC 291308
COP 128	88-6995		A MC 291309
COP 129	88-6996		A MC 291310
COP 130	88-6997		A MC 291311
COP 131	88-6998		A MC 291312
COP 132	88-6999		A MC 291313

291287-296

291297-313

RECEIVED
B.L.M. AZ STATE OFFICE

AUG 1 1 1989

7:45 A.M.
PHOENIX, ARIZONA



Cyprus Minerals Company

7200 South Alton Way
P.O. Box 3299
Englewood, Colorado 80155
303-740-5000

September 9, 1988

Bureau of Land Management
Arizona State Office
Siete Square Building
3707 North 7th Street
Phoenix, Arizona 85014

Gentlemen:

Enclosed for your files is one (1) recorded copy of the Affidavit of Performance of Annual Work covering the unpatented lode mining claims known as the Copperstone #15, et al., BLM Serial Numbers ~~A MC 88612,~~ et al.

88612
91283
95246
98423
105953
108058
144884

164418
22064
260459
al

Should you have any questions, please call me at (303) 740-5188.

Pat Brady

Pat Brady
Assistant Property Administrator

/pb

Enc.

J. J. Bensing/POL File

L-100064, 100065, 100086

RECEIVED
B.L.M. AZ STATE OFFICE

SEP 12 1988

7:45 A.M.
PHOENIX, ARIZONA

CYPRUS

AFFIDAVIT OF PERFORMANCE OF ANNUAL WORK - ARIZONA

STATE OF ARIZONA)
) ss.
COUNTY OF LA PAZ)

G. R. Stephan, being duly sworn, deposes and says that he is a citizen of the United States and more than eighteen years of age, resides at 2745 Castaway Drive, Lake Havasu, Arizona 86403, is personally acquainted with the mining claims described in Exhibit "A" attached hereto, situated in Plamosa Mining District, La Paz County, Arizona.


The location of the claims by Township, Range, and Section, the book and page numbers wherein the original or latest amended location for each claim is recorded and the Bureau of Land Management serial numbers are shown on Exhibit "A", attached.

That between the 2nd day of September, 1987 and August 1, 1988 at least \$28,400.00 worth of work and improvements were done and performed upon said claims, not including the location work of said claims. Such work and improvements were made by and at the expense of Cyprus Copperstone Gold Corporation, owner of said claims, for the purpose of complying with the laws of the United States pertaining to assessment or annual work, the same being as follows:

ACTUAL MINING: CYPRUS COPPERSTONE GOLD CORPORATION
7200 SOUTH ALTON WAY
P. O. BOX 3299
ENGLEWOOD, COLORADO 80155

The Affiant is duly authorized by Cyprus Copperstone Gold Corporation to make this Affidavit.

RECORDED AT THE
REQUEST OF: *MAIL TO:*
CYPRUS MINERALS CO.
ATTN: J.J. BENSING
PO BOX 3299
ENGLEWOOD CO
80155


G. R. Stephan
P. O. Box 3299
7200 South Alton Way
Englewood, Colorado 80155



RECEIVED
B.L.M. AZ STATE OFFICE Attention: J. J. Bensing
Supervisor, Property Management

SEP 12 1988
7:45 A.M.
PHOENIX, ARIZONA

STATE OF ARIZONA)
) ss.
COUNTY OF LA PAZ)

The foregoing instrument was acknowledged before me this 11th day of August, 1988, by G. R. Stephan on behalf of Cyprus Copperstone Gold Corporation.

IN WITNESS WHEREOF, I have hereunto set my hand and affixed my notary seal the day and year first above written.

Mary J. Swartzmelder **SEAL**
Notary Public

896 Depueville Dr
Lake Havasu City, Az 86403
Cochise County
Address

My Commission expires: 6/15/91

RECEIVED
B.L.M. AZ STATE OFFICE

SEP 12 1988

7:45 A.M.
PHOENIX, ARIZONA

EXHIBIT "A"

Attached to and made a part of that certain Affidavit of Performance of Annual Work dated the 17th day of August, 1988, covering the following unpatented lode mining claims located in all or portions of Sections 18, 19, 20, 21 and 22, Township 6 North, Range 19 West; and Sections 1, 2, 10, 11, 12, 13, 14, 15, 22, 23, 24, 26 and 27, Township 6 North, Range 20 West, Gila and Salt River Principal Meridian, and Plamosa Mining District, County of La Paz, State of Arizona.

NAME OF CLAIM	ORIGINAL RECORDATION		AMENDED RECORDATION		BLM SERIAL NO.
	BOOK	PAGE	BOOK	PAGE	
COPPERSTONE # 15	1129	627	86-2314	A MC 88612	
COPPERSTONE # 16	1129	630	86-2315	A MC 88613	
COPPERSTONE # 17	1129	632	86-2316	A MC 88614	
COPPERSTONE # 1	1128	65	86-2300	A MC 91283	
COPPERSTONE # 2	1128	66	86-2301	A MC 91284	
COPPERSTONE # 3	1128	67	86-2302	A MC 91285	
COPPERSTONE # 4	1128	68	86-2303	A MC 91286	
COPPERSTONE # 5	1128	69	86-2304	A MC 91287	
COPPERSTONE # 6	1128	70	86-2305	A MC 91288	
COPPERSTONE # 7	1128	72	86-2306	A MC 91289	
COPPERSTONE # 8	1128	73	86-2307	A MC 91290	
COPPERSTONE # 9	1128	74	86-2308	A MC 91291	
COPPERSTONE # 10	1128	75	86-2309	A MC 91292	
COPPERSTONE # 11	1128	76	86-2310	A MC 91293	
COPPERSTONE # 12	1128	77	86-2311	A MC 91294	
COPPERSTONE # 13	1128	78	86-2312	A MC 91295	
COPPERSTONE # 14	1128	80	86-2313	A MC 91296	
COPPERSTONE # 18	1131	294	86-2317	A MC 95246	
COPPERSTONE # 19	1131	297	86-2318	A MC 95247	
COPPERSTONE # 20	1131	298	86-2319	A MC 95248	
COPPERSTONE # 21	1131	299	86-2320	A MC 95249	
COPPERSTONE # 22	1131	300	86-2321	A MC 95250	
COPPERSTONE # 23	1131	301	86-2322	A MC 95251	
COPPERSTONE # 24	1131	302	86-2323	A MC 95252	
COPPERSTONE # 25	1131	303	86-2324	A MC 95253	
COPPERSTONE # 26	1131	304	86-2325	A MC 95254	
COPPERSTONE # 27	1131	307	86-2326	A MC 95255	
COPPERSTONE # 28	1131	308	86-2327	A MC 95256	
COPPERSTONE # 29	1131	309	86-2328	A MC 95257	
COPPERSTONE # 30	1151	145	86-2329	A MC 98423	
COPPERSTONE # 31	1151	148	86-2330	A MC 98424	
COPPERSTONE # 32	1151	149	86-2331	A MC 98425	
COPPERSTONE # 33	1151	150	86-2332	A MC 98426	
COPPERSTONE # 34	1151	151	86-2333	A MC 98427	
COPPERSTONE # 35	1151	152	86-2334	A MC 98428	
COPPERSTONE # 36	1151	153	86-2335	A MC 98429	
COPPERSTONE # 37	1151	154	86-2336	A MC 98430	

88612-
88614
91283-
91286
95246-
95257
98423-
98430

RECEIVED
B.L.M. AZ STATE OFFICE

EXHIBIT "A" (CONTINUED)

NAME OF CLAIM	ORIGINAL RECORDATION		AMENDED RECORDATION		BLM SERIAL NO.
	BOOK	PAGE	BOOK	PAGE	
COPPERSTONE # 38	1151	155	86-2337		A MC 98431
COPPERSTONE # 39	1151	156	86-2338		A MC 98432
COPPERSTONE # 40	1151	157	86-2339		A MC 98433
COPPERSTONE # 41	1152	181	86-2340		A MC 98957
COPPERSTONE # 42	1152	183	86-2341		A MC 98958
COPPERSTONE # 43	1152	185	86-2342		A MC 98959
COPPERSTONE # 44	1152	187	86-2343		A MC 98960
COPPERSTONE # 45	1152	189	86-2344		A MC 98961
COPPERSTONE # 46	1152	191	86-2345		A MC 98962
COPPERSTONE # 47	1152	193	86-2346		A MC 98963
COPPERSTONE # 48	1152	195	86-2347		A MC 98964
COPPERSTONE # 49	1152	197	86-2348		A MC 98965
COPPERSTONE # 50	1152	199	86-2349		A MC 98966
COPPERSTONE # 51	1152	201	86-2350		A MC 98967
COPPERSTONE # 52	1152	203	86-2351		A MC 98968
COPPERSTONE # 53	1152	205	86-2352		A MC 98969
COPPERSTONE # 54	1152	763	86-2353		A MC 98970
COPPERSTONE # 55	1152	765	86-2354		A MC 98971
COPPERSTONE # 56	1152	767	86-2355		A MC 98972
COPPERSTONE # 57	1152	769	86-2356		A MC 98973
COPPERSTONE # 58	1152	771	86-2357		A MC 98974
COPPERSTONE # 59	1152	773	86-2358		A MC 98975
COPPERSTONE # 60	1152	775	86-2359		A MC 98976
COPPERSTONE # 61	1152	777	86-2360		A MC 98977
COPPERSTONE # 62	1152	779	86-2361		A MC 98978
COPPERSTONE # 63	1152	781	86-2362		A MC 98979
IRON REEF #1	1168	69			A MC 105953
IRON REEF #2	1168	72			A MC 105954
IRON REEF #3	1168	74			A MC 105955
IRON REEF #4	1168	76			A MC 105956
IRON REEF #5	1168	78			A MC 105957
IRON REEF #6	1168	80			A MC 105958
IRON REEF #7	1168	82			A MC 105959
IRON REEF #8	1168	84			A MC 105960
IRON REEF #9	1168	86			A MC 105961
IRON REEF #10	1168	88			A MC 105962
COPPERSTONE # 64	1173	716	86-2363		A MC 108058
COPPERSTONE # 65	1173	719	86-2364		A MC 108059
COPPERSTONE 101	1254	76	86-2365		A MC 144884
COPPERSTONE 102	1254	79	86-2366		A MC 144885
COPPERSTONE 103	1254	81	86-2367		A MC 144886
COPPERSTONE 104	1254	83	86-2368		A MC 144887
COPPERSTONE 105	1254	85	86-2369		A MC 144888
COPPERSTONE 106	1254	87	86-2370		A MC 144889
COPPERSTONE 107	1254	89	86-2371		A MC 144890
COPPERSTONE 108	1254	91	86-2372		A MC 144891

98597-
98979

105953-
105962

108058-
108059
144884-
144891

RECEIVED
BLM. AZ STATE OFFIC

SEP 12 1988

7:45 A.M.
PHOENIX, ARIZONA

EXHIBIT "A" (CONTINUED)

<u>NAME OF CLAIM</u>	<u>ORIGINAL RECORDATION BOOK</u>	<u>PAGE</u>	<u>AMENDED RECORDATION BOOK</u>	<u>PAGE</u>	<u>BLM SERIAL NO.</u>
COPPERSTONE 109	1254	93	86-2373		A MC 144892
COPPERSTONE 110	1254	95	86-2374		A MC 144893
COPPERSTONE 111	1254	97	86-2375		A MC 144894
COPPERSTONE 112	1254	99	86-2376		A MC 144895
COPPERSTONE 113	1254	101	86-2377		A MC 144896
COPPERSTONE 114	1254	103	86-2378		A MC 144897
COPPERSTONE 115	1254	105	86-2379		A MC 144898
COPPERSTONE 116A	1254	107	86-2380		A MC 144899
COPPERSTONE 117	1254	109	86-2381		A MC 144900
COPPERSTONE 118	1254	111	86-2382		A MC 144901
COPPERSTONE 119	1254	113	86-2383		A MC 144902
COPPERSTONE 120	1254	115	86-2384		A MC 144903
COPPERSTONE 122	1254	119	86-2385		A MC 144905
COPPERSTONE 123	1254	121	86-2386		A MC 144906
COPPERSTONE 124	1254	123	86-2387		A MC 144907
COPPERSTONE 125	1254	125	86-2388		A MC 144908
COPPERSTONE 126	1254	127	86-2389		A MC 144909
COPPERSTONE 127	1254	129	86-2390		A MC 144910
COPPERSTONE 129	1254	133	86-2391		A MC 144912
COPPERSTONE 130	1254	135	86-2392		A MC 144913
COPPERSTONE 131	1254	137	86-2393		A MC 144914
COPPERSTONE 132	1254	139	86-2394		A MC 144915
COPPERSTONE 133	1254	141	86-2395		A MC 144916
COPPERSTONE 134	1254	143	86-2396		A MC 144917
COPPERSTONE 136	1254	147	86-2397		A MC 144919
COPPERSTONE 137	1254	149	86-2398		A MC 144920
COPPERSTONE 138	1254	151	86-2399		A MC 144921
COPPERSTONE 139	1254	153	86-2400		A MC 144922
COPPERSTONE 140	1254	155	86-2401		A MC 144923
COPPERSTONE 141	1254	157	86-2402		A MC 144924
COPPERSTONE 142	1254	159	86-2403		A MC 144925
COPPERSTONE 143	1254	161	86-2404		A MC 144926
COPPERSTONE 144	1254	163	86-2405		A MC 144927
COPPERSTONE 145	1254	165	86-2406		A MC 144928
COPPERSTONE 146	1254	167	86-2407		A MC 144929
COPPERSTONE 147	1254	169	86-2408		A MC 144930
COPPERSTONE 148	1254	171	86-2409		A MC 144931
COPPERSTONE 149	1254	173	86-2410		A MC 144932
COPPERSTONE 150	1254	175	86-2411		A MC 144933
COPPERSTONE 151	1254	177	86-2412		A MC 144934
COPPERSTONE 152	1254	179	86-2413		A MC 144935
COPPERSTONE 153	1254	181	86-2414		A MC 144936
COPPERSTONE 154	1254	183	86-2415		A MC 144937
COPPERSTONE 155	1254	185	86-2416		A MC 144938
COPPERSTONE 156	1254	187	86-2417		A MC 144939
COPPERSTONE 157	1254	189	86-2418		A MC 144940

144892-
144903
144905-
144910
144912-
14491-
144919-

RECEIVED
AZ. STATE OFFICE

SEP 12 1988

7:45 A.M.
PHOENIX, ARIZONA

EXHIBIT "A" (CONTINUED)

NAME OF CLAIM	ORIGINAL RECORDATION		AMENDED RECORDATION		BLM SERIAL NO.
	BOOK	PAGE	BOOK	PAGE	
COPPERSTONE 158	1254	191	86-2419		A MC 144941
COPPERSTONE 159	1254	193	86-2420		A MC 144942
COPPERSTONE 160	1254	195	86-2421		A MC 144943
COPPERSTONE 161	1254	197	86-2422		A MC 144944
COPPERSTONE 162	1276	349	86-2423		A MC 164418
COPPERSTONE 163	1276	355	86-2424		A MC 164419
COPPERSTONE 164	1276	357	86-2425		A MC 164420
COPPERSTONE 165	1276	359	86-2426		A MC 164421
COPPERSTONE 166	1276	361	86-2427		A MC 164422
COPPERSTONE 167	1276	363	86-2428		A MC 164423
COPPERSTONE 168	1276	365	86-2429		A MC 164424
COPPERSTONE 169	1276	367	86-2430		A MC 164425
COPPERSTONE 170	1276	369	86-2431		A MC 164426
COPPERSTONE 171	1276	371	86-2432		A MC 164427
COPPERSTONE 172A	1276	373	86-2433		A MC 164428
COPPERSTONE 183A	1276	395	86-2434		A MC 164439
COPPERSTONE 184	1276	397	86-2435		A MC 164440
COPPERSTONE 185	1276	398	86-2436		A MC 164441
COPPERSTONE 186	1276	400	86-2437		A MC 164442
COPPERSTONE 187	1276	402	86-2438		A MC 164443
COPPERSTONE 188	1276	404	86-2439		A MC 164444
COPPERSTONE 189	1276	406	86-2440		A MC 164445
COPPERSTONE 190	1276	408	86-2441		A MC 164446
COPPERSTONE 191	1276	410	86-2442		A MC 164447
COPPERSTONE 192A	1276	412	86-2443		A MC 164448
COPPERSTONE 210	1276	448	86-2444		A MC 164466
COPPERSTONE 211	1276	450	86-2445		A MC 164467
COPPERSTONE 212	1276	452	86-2446		A MC 164468
COPPERSTONE 213	1276	454	86-2447		A MC 164469
COPPERSTONE 214	1276	456	86-2448		A MC 164470
COPPERSTONE 215	1276	458	86-2449		A MC 164471
COPPERSTONE 216	1276	460	86-2450		A MC 164472
COPPERSTONE 217	1276	462	86-2451		A MC 164473
COPPERSTONE 218	1276	464	86-2452		A MC 164474
COPPERSTONE 219	1276	466	86-2453		A MC 164475
COPPERSTONE 220	1276	468	86-2454		A MC 164476
COPPERSTONE 221	1276	470	86-2455		A MC 164477
COPPERSTONE 222	1276	472	86-2456		A MC 164478
COPPERSTONE 223	1276	474	86-2457		A MC 164479
COPPERSTONE 224	1276	476	86-2458		A MC 164480
COPPERSTONE 225	1276	478	86-2459		A MC 164481
COPPERSTONE 226	1276	480	86-2460		A MC 164482
COPPERSTONE 227	1276	482	86-2461		A MC 164483
COPPERSTONE 228	1276	484	86-2462		A MC 164484
COPPERSTONE 229	1276	486	86-2463		A MC 164485
COPPERSTONE 230	1276	488	86-2464		A MC 164486

164418-
164424
164439-
164448
164466-
164488

RECEIVED
AZ STATE OFFICE

SEP 12 1988

7:45 A.M.
PHOENIX, ARIZONA

EXHIBIT "A" (CONTINUED)

NAME OF CLAIM	ORIGINAL RECORDATION		AMENDED RECORDATION		BLM SERIAL NO.
	BOOK	PAGE	BOOK	PAGE	
COPPERSTONE 231	1276	490	86-2465	A MC 164487 ✓	
COPPERSTONE 232	1276	492	86-2466	A MC 164488 ✓	
COPPERSTONE 233	1276	494	86-2467	A MC 164489 ✓	
COPPERSTONE 234	1276	496	86-2468	A MC 164490 ✓	
COPPERSTONE 235	1276	498	86-2469	A MC 164491 ✓	
COPPERSTONE 236	1276	500	86-2470	A MC 164492 ✓	
COPPERSTONE 237	1276	502	86-2471	A MC 164493 ✓	
COPPERSTONE 238	1276	504	86-2472	A MC 164494 ✓	
COPPERSTONE 239	1276	506	86-2473	A MC 164495 ✓	
COPPERSTONE 240	1276	508	86-2474	A MC 164496 ✓	
COPPERSTONE 241	1276	510	86-2475	A MC 164497 ✓	
COPPERSTONE 242	1276	512	86-2476	A MC 164498 ✓	
COPPERSTONE 243	1276	514	86-2477	A MC 164499 ✓	
COPPERSTONE 244	1276	516	86-2478	A MC 164500 ✓	
COPPERSTONE 245	1276	518	86-2479	A MC 164501 ✓	
COPPERSTONE 246	1276	520	86-2480	A MC 164502 ✓	
COPPERSTONE 247	1276	522	86-2481	A MC 164503 ✓	
COPPERSTONE 248	1276	524	86-2482	A MC 164504 ✓	
COPPERSTONE 249	1276	526	86-2483	A MC 164505 ✓	
COPPERSTONE 250	1276	528	86-2484	A MC 164506 ✓	
COPPERSTONE 251	1276	530	86-2485	A MC 164507 ✓	
COPPERSTONE 252	1276	532	86-2486	A MC 164508 ✓	
COPPERSTONE 253	1276	534	86-2487	A MC 164509 ✓	
COPPERSTONE 254	1276	536	86-2488	A MC 164510 ✓	
COPPERSTONE 255	1276	538	86-2489	A MC 164511 ✓	
COPPERSTONE 256	1276	540	86-2490	A MC 164512 ✓	
COPPERSTONE 257	1276	542	86-2491	A MC 164513 ✓	
COPPERSTONE 258	1276	544	86-2492	A MC 164514 ✓	
COPPERSTONE 259	1276	546	86-2493	A MC 164515 ✓	
COPPERSTONE 260	1276	548	86-2494	A MC 164516 ✓	
COPPERSTONE 261	1276	550	86-2495	A MC 164517 ✓	
COPPERSTONE 262	1276	552	86-2496	A MC 164518 ✓	
COPPERSTONE 263	1276	554	86-2497	A MC 164519 ✓	
COPPERSTONE 264	1276	556	86-2498	A MC 164520 ✓	
COPPERSTONE 265	1276	558	86-2499	A MC 164521 ✓	
COPPERSTONE 266	1276	560	86-2500	A MC 164522 ✓	
COPPERSTONE 267	1276	562	86-2501	A MC 164523 ✓	
COPPERSTONE 268	1276	564	86-2502	A MC 164524 ✓	
COPPERSTONE 269	1276	566	86-2503	A MC 164525 ✓	
COPPERSTONE 270	1276	568	86-2504	A MC 164526 ✓	
COPPERSTONE 271	1276	570	86-2505	A MC 164527 ✓	
COPPERSTONE 272	1276	572	86-2506	A MC 164528 ✓	
COPPERSTONE 273	1276	574	86-2507	A MC 164529 ✓	
COPPERSTONE 274	1276	576	86-2508	A MC 164530 ✓	
COPPERSTONE 275	1276	578	86-2509	A MC 164531 ✓	
COPPERSTONE 276	1276	580	86-2510	A MC 164532 ✓	
COPPERSTONE 277	1276	582	86-2511	A MC 164533 ✓	

277
231
232
234

RECEIVED
BLM STATE OFFICE

SEP 12 1988

EXHIBIT "A" (CONTINUED)

NAME OF CLAIM	ORIGINAL RECORDATION		AMENDED RECORDATION		BLM SERIAL NO.
	BOOK	PAGE	BOOK	PAGE	
COPPERSTONE 278	1276	584	86-2512	A MC 164534	
COPPERSTONE 279	1276	586	86-2513	A MC 164535	
COPPERSTONE 280	1276	588	86-2514	A MC 164536	
COPPERSTONE 281	1276	590	86-2515	A MC 164537	
COPPERSTONE 282	1276	592	86-2516	A MC 164538	
COPPERSTONE 283	1276	594	86-2517	A MC 164539	
COPPERSTONE 284	1276	596	86-2518	A MC 164540	
COPPERSTONE 285	1276	598	86-2519	A MC 164541	
COPPERSTONE 286	1276	600	86-2520	A MC 164542	
COPPERSTONE 287	1276	602	86-2521	A MC 164543	
COPPERSTONE 288	1276	604	86-2522	A MC 164544	
COPPERSTONE 289	1276	606	86-2523	A MC 164545	
COPPERSTONE 290	1276	608	86-2524	A MC 164546	
COPPERSTONE 291	1276	610	86-2525	A MC 164547	
COPPERSTONE 292	1276	612	86-2526	A MC 164548	
COPPERSTONE 293	1276	614	86-2527	A MC 164549	
COPPERSTONE 294	1276	616	86-2528	A MC 164550	
COPPERSTONE 295	1276	618	86-2529	A MC 164551	
COPPERSTONE 296	1276	620	86-2530	A MC 164552	
COPPERSTONE 297	1276	622	86-2531	A MC 164553	
COPPERSTONE 298	1276	624	86-2532	A MC 164554	
COPPERSTONE 299	1276	626	86-2533	A MC 164555	
COPPERSTONE 300	1276	628	86-2534	A MC 164556	
COPPERSTONE 301	1276	630	86-2535	A MC 164557	
COPPERSTONE 302	1276	632	86-2536	A MC 164558	
COPPERSTONE 303	1276	634	86-2537	A MC 164559	
COPPERSTONE 304	1276	636	86-2538	A MC 164560	
COPPERSTONE 305	1276	638	86-2539	A MC 164561	
COPPERSTONE 306	1276	640	86-2540	A MC 164562	
COPPERSTONE 307	1276	642	86-2541	A MC 164563	
COPPERSTONE 308	1276	644	86-2542	A MC 164564	
COPPERSTONE 309	1276	646	86-2543	A MC 164565	
COPPERSTONE 310	1276	648	86-2544	A MC 164566	
COPPERSTONE 311	1276	650	86-2545	A MC 164567	
COPPERSTONE 312	1276	652	86-2546	A MC 164568	
COPPERSTONE 313	1276	654	86-2547	A MC 164569	
COPPERSTONE 314	1276	656	86-2548	A MC 164570	
COPPERSTONE 315	1276	658	86-2549	A MC 164571	
COPPERSTONE 316	84-002461		86-2550	A MC 220648	
COPPERSTONE 317	84-002460		86-2551	A MC 220649	
COPPERSTONE 318	84-002462		86-2552	A MC 220650	
COPPERSTONE 319	84-002463		86-2553	A MC 220651	
COPPERSTONE 320	84-002464		86-2554	A MC 220652	
COPPERSTONE 321	84-002465		86-2555	A MC 220653	
COPPERSTONE 322	84-002466		86-2556	A MC 220654	
COPPERSTONE 323	84-002467		86-2557	A MC 220655	

164534-
164571

RECEIVED
AZ STATE OFFICE
SEP 12 1988

EXHIBIT "A" (CONTINUED)

<u>NAME OF CLAIM</u>	<u>ORIGINAL RECORDATION BOOK PAGE</u>	<u>AMENDED RECORDATION BOOK PAGE</u>	<u>BLM SERIAL NO.</u>
COPPERSTONE 324	84-002468	86-2558	A MC 220656
COPPERSTONE 325	84-002469	86-2559	A MC 220657
COPPERSTONE 326	84-002470	86-2560	A MC 220658
COPPERSTONE 327	84-002471	86-2561	A MC 220659
COPPERSTONE 328	84-002472	86-2562	A MC 220660
COPPERSTONE 329	86-4548		A MC 260459
COPPERSTONE 330	86-4549		A MC 260460
COPPERSTONE 331	86-4550		A MC 260461
COPPERSTONE 332	86-4551		A MC 260462
COPPERSTONE 333	86-4552		A MC 260463
COPPERSTONE 334	86-4553		A MC 260464
COPPERSTONE 335	86-4554		A MC 260465
COPPERSTONE 336	86-4555		A MC 260466
COPPERSTONE 337	86-4556		A MC 260467
COPPERSTONE 338	86-4557		A MC 260468
COPPERSTONE 339	86-4558		A MC 260469

260459-
260469

RECORDED IN OFFICIAL RECORDS
OF LA PAZ COUNTY, ARIZONA
AUG 11 1 18 PM '88
pw
Lois K. Hesse, COUNTY RECORDER

RF 9 +
CO. SUR 4 +
ST. SUR 5 +
P+H 1 +
TOTAL FEE 19
9- OF -9 PAGES

RECEIVED
B.L.M. AZ STATE OFFICE

SEP 12 1988

7:45 A.M.
PHOENIX, ARIZONA





Cyprus Minerals Company

7200 South Alton Way
P.O. Box 3299
Englewood, Colorado 80155
303-740-5000

August 9, 1988

Bureau of Land Management
Arizona State Office
Siete Square Building
3707 North 7th Street
Phoenix, Arizona 85014

88612
95246
98423
91283 98957
105953
144884
161418
210648
260459
107058 JR

Gentlemen:

Enclosed for recording are two (2) unrecorded copies of the Affidavit of Performance of Annual Work covering unpatented lode mining claims known as the Copperstone #15, et al., BLM Serial Numbers A MC 88612, et al.

Please acknowledge receipt of this document by returning each of the following to the attention of J. J. Bensing, Supervisor, Property Management at the above letterhead address:

1. One (1) dated and signed copy of this letter; and
2. One (1) date and time stamped copy of the document.

Should you have any questions, please do not hesitate to contact me at (303) 740-5188. Thank you for your assistance.

Pat Brady

Pat Brady
Assistant Property Administrator

/pb

Encs.

J. J. Bensing/POL File

L-100064, 100065 & 100086

RECEIVED
BLM, AZ STATE OFFICE
AUG 12 10 19 AM '88
PHOENIX, ARIZONA

Received this _____ day of August, 1988.

By: _____

Title: _____

CYPRUS

AFFIDAVIT OF PERFORMANCE OF ANNUAL WORK - ARIZONA

RECEIVED
B.L.M. AZ STATE OFFICE
AUG 12 10 19 AM '88
PHOENIX, ARIZONA

STATE OF ARIZONA)
) ss.
COUNTY OF LA PAZ)


G. R. Stephan, being duly sworn, deposes and says that he is a citizen of the United States and more than eighteen years of age, resides at 2745 Castaway Drive, Lake Havasu, Arizona 86403, is personally acquainted with the mining claims described in Exhibit "A" attached hereto, situated in Plamosa Mining District, La Paz County, Arizona.

The location of the claims by Township, Range, and Section, the book and page numbers wherein the original or latest amended location for each claim is recorded and the Bureau of Land Management serial numbers are shown on Exhibit "A", attached.

That between the 2nd day of September, 1987 and August 1, 1988 at least \$28,400.00 worth of work and improvements were done and performed upon said claims, not including the location work of said claims. Such work and improvements were made by and at the expense of Cyprus Copperstone Gold Corporation, owner of said claims, for the purpose of complying with the laws of the United States pertaining to assessment or annual work, the same being as follows:

ACTUAL MINING: CYPRUS COPPERSTONE GOLD CORPORATION
7200 SOUTH ALTON WAY
P. O. BOX 3299
ENGLEWOOD, COLORADO 80155

The Affiant is duly authorized by Cyprus Copperstone Gold Corporation to make this Affidavit.



G. R. Stephan
P. O. Box 3299
7200 South Alton Way
Englewood, Colorado 80155

APPROVED


Attention: J. J. Bensing
Supervisor, Property Management

STATE OF ARIZONA)
) ss.
COUNTY OF LA PAZ)

The foregoing instrument was acknowledged before me this 11th day of August, 1988, by G. R. Stephan on behalf of Cyprus Copperstone Gold Corporation.

IN WITNESS WHEREOF, I have hereunto set my hand and affixed my notary seal the day and year first above written.

Mary J. Swartzmiller
Notary Public

896 Acornwater Dr
State University City, Az 86403
Coconino County
Address

My Commission expires: 6-15-91

RECEIVED
D.L.M. AZ STATE OFFICE
AUG 12 10 19 AM '88
PHOENIX, ARIZONA

EXHIBIT "A"

Attached to and made a part of that certain Affidavit of Performance of Annual Work dated the 11th day of August, 1988, covering the following unpatented lode mining claims located in all or portions of Sections 18, 19, 20, 21 and 22, Township 6 North, Range 19 West; and Sections 1, 2, 10, 11, 12, 13, 14, 15, 22, 23, 24, 26 and 27, Township 6 North, Range 20 West, Gila and Salt River Principal Meridian, and Plamosa Mining District, County of La Paz, State of Arizona.

NAME OF CLAIM	ORIGINAL RECORDATION		AMENDED RECORDATION		BLM SERIAL NO.	
	BOOK	PAGE	BOOK	PAGE		
COPPERSTONE # 15	1129	627	86-2314		A MC	88612
COPPERSTONE # 16	1129	630	86-2315		A MC	88613
COPPERSTONE # 17	1129	632	86-2316		A MC	88614
COPPERSTONE # 1	1128	65	86-2300		A MC	91283
COPPERSTONE # 2	1128	66	86-2301		A MC	91284
COPPERSTONE # 3	1128	67	86-2302		A MC	91285
COPPERSTONE # 4	1128	68	86-2303		A MC	91286
COPPERSTONE # 5	1128	69	86-2304		A MC	91287
COPPERSTONE # 6	1128	70	86-2305		A MC	91288
COPPERSTONE # 7	1128	72	86-2306		A MC	91289
COPPERSTONE # 8	1128	73	86-2307		A MC	91290
COPPERSTONE # 9	1128	74	86-2308		A MC	91291
COPPERSTONE # 10	1128	75	86-2309		A MC	91292
COPPERSTONE # 11	1128	76	86-2310		A MC	91293
COPPERSTONE # 12	1128	77	86-2311		A MC	91294
COPPERSTONE # 13	1128	78	86-2312		A MC	91295
COPPERSTONE # 14	1128	80	86-2313		A MC	91296
COPPERSTONE # 18	1131	294	86-2317		A MC	95246
COPPERSTONE # 19	1131	297	86-2318		A MC	95247
COPPERSTONE # 20	1131	298	86-2319		A MC	95248
COPPERSTONE # 21	1131	299	86-2320		A MC	95249
COPPERSTONE # 22	1131	300	86-2321		A MC	95250
COPPERSTONE # 23	1131	301	86-2322		A MC	95251
COPPERSTONE # 24	1131	302	86-2323		A MC	95252
COPPERSTONE # 25	1131	303	86-2324		A MC	95253
COPPERSTONE # 26	1131	304	86-2325		A MC	95254
COPPERSTONE # 27	1131	307	86-2326		A MC	95255
COPPERSTONE # 28	1131	308	86-2327		A MC	95256
COPPERSTONE # 29	1131	309	86-2328		A MC	95257
COPPERSTONE # 30	1151	145	86-2329		A MC	98423
COPPERSTONE # 31	1151	148	86-2330		A MC	98424
COPPERSTONE # 32	1151	149	86-2331		A MC	98425
COPPERSTONE # 33	1151	150	86-2332		A MC	98426
COPPERSTONE # 34	1151	151	86-2333		A MC	98427
COPPERSTONE # 35	1151	152	86-2334		A MC	98428
COPPERSTONE # 36	1151	153	86-2335		A MC	98429
COPPERSTONE # 37	1151	154	86-2336		A MC	98430

88612-14

91283-06

RECEIVED
BLM AZ STATE OFFICE
AUG 12 10 19 AM '88
PHOENIX, ARIZONA

95246-57

98423-30

EXHIBIT "A" (CONTINUED)

NAME OF CLAIM	ORIGINAL RECORDATION		AMENDED RECORDATION		BLM SERIAL NO.
	BOOK	PAGE	BOOK	PAGE	
COPPERSTONE # 38	1151	155	86-2337		A MC 98431
COPPERSTONE # 39	1151	156	86-2338		A MC 98432
COPPERSTONE # 40	1151	157	86-2339		A MC 98433
COPPERSTONE # 41	1152	181	86-2340		A MC 98957
COPPERSTONE # 42	1152	183	86-2341		A MC 98958
COPPERSTONE # 43	1152	185	86-2342		A MC 98959
COPPERSTONE # 44	1152	187	86-2343		A MC 98960
COPPERSTONE # 45	1152	189	86-2344		A MC 98961
COPPERSTONE # 46	1152	191	86-2345		A MC 98962
COPPERSTONE # 47	1152	193	86-2346		A MC 98963
COPPERSTONE # 48	1152	195	86-2347		A MC 98964
COPPERSTONE # 49	1152	197	86-2348		A MC 98965
COPPERSTONE # 50	1152	199	86-2349		A MC 98966
COPPERSTONE # 51	1152	201	86-2350		A MC 98967
COPPERSTONE # 52	1152	203	86-2351		A MC 98968
COPPERSTONE # 53	1152	205	86-2352		A MC 98969
COPPERSTONE # 54	1152	763	86-2353		A MC 98970
COPPERSTONE # 55	1152	765	86-2354		A MC 98971
COPPERSTONE # 56	1152	767	86-2355		A MC 98972
COPPERSTONE # 57	1152	769	86-2356		A MC 98973
COPPERSTONE # 58	1152	771	86-2357		A MC 98974
COPPERSTONE # 59	1152	773	86-2358		A MC 98975
COPPERSTONE # 60	1152	775	86-2359		A MC 98976
COPPERSTONE # 61	1152	777	86-2360		A MC 98977
COPPERSTONE # 62	1152	779	86-2361		A MC 98978
COPPERSTONE # 63	1152	781	86-2362		A MC 98979
IRON REEF #1	1168	69			A MC 105953
IRON REEF #2	1168	72			A MC 105954
IRON REEF #3	1168	74			A MC 105955
IRON REEF #4	1168	76			A MC 105956
IRON REEF #5	1168	78			A MC 105957
IRON REEF #6	1168	80			A MC 105958
IRON REEF #7	1168	82			A MC 105959
IRON REEF #8	1168	84			A MC 105960
IRON REEF #9	1168	86			A MC 105961
IRON REEF #10	1168	88			A MC 105962
COPPERSTONE # 64	1173	716	86-2363		A MC 108058
COPPERSTONE # 65	1173	719	86-2364		A MC 108059
COPPERSTONE 101	1254	76	86-2365		A MC 144884
COPPERSTONE 102	1254	79	86-2366		A MC 144885
COPPERSTONE 103	1254	81	86-2367		A MC 144886
COPPERSTONE 104	1254	83	86-2368		A MC 144887
COPPERSTONE 105	1254	85	86-2369		A MC 144888
COPPERSTONE 106	1254	87	86-2370		A MC 144889
COPPERSTONE 107	1254	89	86-2371		A MC 144890
COPPERSTONE 108	1254	91	86-2372		A MC 144891

98431-33

98957-79

RECEIVED
BLM, AZ STATE OFFICE
AUG 12 10 20 AM '88
PHOENIX, ARIZONA

105953-962

105958-50

144884-91

EXHIBIT "A" (CONTINUED)

NAME OF CLAIM	ORIGINAL RECORDATION		AMENDED RECORDATION		BLM SERIAL NO.
	BOOK	PAGE	BOOK	PAGE	
COPPERSTONE 109	1254	93	86-2373		A MC 144892
COPPERSTONE 110	1254	95	86-2374		A MC 144893
COPPERSTONE 111	1254	97	86-2375		A MC 144894
COPPERSTONE 112	1254	99	86-2376		A MC 144895
COPPERSTONE 113	1254	101	86-2377		A MC 144896
COPPERSTONE 114	1254	103	86-2378		A MC 144897
COPPERSTONE 115	1254	105	86-2379		A MC 144898
COPPERSTONE 116A	1254	107	86-2380		A MC 144899
COPPERSTONE 117	1254	109	86-2381		A MC 144900
COPPERSTONE 118	1254	111	86-2382		A MC 144901
COPPERSTONE 119	1254	113	86-2383		A MC 144902
COPPERSTONE 120	1254	115	86-2384		A MC 144903
COPPERSTONE 122	1254	119	86-2385		A MC 144905
COPPERSTONE 123	1254	121	86-2386		A MC 144906
COPPERSTONE 124	1254	123	86-2387		A MC 144907
COPPERSTONE 125	1254	125	86-2388		A MC 144908
COPPERSTONE 126	1254	127	86-2389		A MC 144909
COPPERSTONE 127	1254	129	86-2390		A MC 144910
COPPERSTONE 129	1254	133	86-2391		A MC 144912
COPPERSTONE 130	1254	135	86-2392		A MC 144913
COPPERSTONE 131	1254	137	86-2393		A MC 144914
COPPERSTONE 132	1254	139	86-2394		A MC 144915
COPPERSTONE 133	1254	141	86-2395		A MC 144916
COPPERSTONE 134	1254	143	86-2396		A MC 144917
COPPERSTONE 136	1254	147	86-2397		A MC 144919
COPPERSTONE 137	1254	149	86-2398		A MC 144920
COPPERSTONE 138	1254	151	86-2399		A MC 144921
COPPERSTONE 139	1254	153	86-2400		A MC 144922
COPPERSTONE 140	1254	155	86-2401		A MC 144923
COPPERSTONE 141	1254	157	86-2402		A MC 144924
COPPERSTONE 142	1254	159	86-2403		A MC 144925
COPPERSTONE 143	1254	161	86-2404		A MC 144926
COPPERSTONE 144	1254	163	86-2405		A MC 144927
COPPERSTONE 145	1254	165	86-2406		A MC 144928
COPPERSTONE 146	1254	167	86-2407		A MC 144929
COPPERSTONE 147	1254	169	86-2408		A MC 144930
COPPERSTONE 148	1254	171	86-2409		A MC 144931
COPPERSTONE 149	1254	173	86-2410		A MC 144932
COPPERSTONE 150	1254	175	86-2411		A MC 144933
COPPERSTONE 151	1254	177	86-2412		A MC 144934
COPPERSTONE 152	1254	179	86-2413		A MC 144935
COPPERSTONE 153	1254	181	86-2414		A MC 144936
COPPERSTONE 154	1254	183	86-2415		A MC 144937
COPPERSTONE 155	1254	185	86-2416		A MC 144938
COPPERSTONE 156	1254	187	86-2417		A MC 144939
COPPERSTONE 157	1254	189	86-2418		A MC 144940

144892-905
144905-10

RECEIVED
BLM, AZ STATE OFFICE
AUG 17 10 20 AM '88
PHOENIX, ARIZONA

144912-17

144919-4

EXHIBIT "A" (CONTINUED)

NAME OF CLAIM	ORIGINAL RECORDATION		AMENDED RECORDATION		BLM SERIAL NO.
	BOOK	PAGE	BOOK	PAGE	
COPPERSTONE 158	1254	191	86-2419		A MC 144941
COPPERSTONE 159	1254	193	86-2420		A MC 144942
COPPERSTONE 160	1254	195	86-2421		A MC 144943
COPPERSTONE 161	1254	197	86-2422		A MC 144944
COPPERSTONE 162	1276	349	86-2423		A MC 164418
COPPERSTONE 163	1276	355	86-2424		A MC 164419
COPPERSTONE 164	1276	357	86-2425		A MC 164420
COPPERSTONE 165	1276	359	86-2426		A MC 164421
COPPERSTONE 166	1276	361	86-2427		A MC 164422
COPPERSTONE 167	1276	363	86-2428		A MC 164423
COPPERSTONE 168	1276	365	86-2429		A MC 164424
COPPERSTONE 169	1276	367	86-2430		A MC 164425
COPPERSTONE 170	1276	369	86-2431		A MC 164426
COPPERSTONE 171	1276	371	86-2432		A MC 164427
COPPERSTONE 172A	1276	373	86-2433		A MC 164428
COPPERSTONE 183A	1276	395	86-2434		A MC 164439
COPPERSTONE 184	1276	397	86-2435		A MC 164440
COPPERSTONE 185	1276	398	86-2436		A MC 164441
COPPERSTONE 186	1276	400	86-2437		A MC 164442
COPPERSTONE 187	1276	402	86-2438		A MC 164443
COPPERSTONE 188	1276	404	86-2439		A MC 164444
COPPERSTONE 189	1276	406	86-2440		A MC 164445
COPPERSTONE 190	1276	408	86-2441		A MC 164446
COPPERSTONE 191	1276	410	86-2442		A MC 164447
COPPERSTONE 192A	1276	412	86-2443		A MC 164448
COPPERSTONE 210	1276	448	86-2444		A MC 164466
COPPERSTONE 211	1276	450	86-2445		A MC 164467
COPPERSTONE 212	1276	452	86-2446		A MC 164468
COPPERSTONE 213	1276	454	86-2447		A MC 164469
COPPERSTONE 214	1276	456	86-2448		A MC 164470
COPPERSTONE 215	1276	458	86-2449		A MC 164471
COPPERSTONE 216	1276	460	86-2450		A MC 164472
COPPERSTONE 217	1276	462	86-2451		A MC 164473
COPPERSTONE 218	1276	464	86-2452		A MC 164474
COPPERSTONE 219	1276	466	86-2453		A MC 164475
COPPERSTONE 220	1276	468	86-2454		A MC 164476
COPPERSTONE 221	1276	470	86-2455		A MC 164477
COPPERSTONE 222	1276	472	86-2456		A MC 164478
COPPERSTONE 223	1276	474	86-2457		A MC 164479
COPPERSTONE 224	1276	476	86-2458		A MC 164480
COPPERSTONE 225	1276	478	86-2459		A MC 164481
COPPERSTONE 226	1276	480	86-2460		A MC 164482
COPPERSTONE 227	1276	482	86-2461		A MC 164483
COPPERSTONE 228	1276	484	86-2462		A MC 164484
COPPERSTONE 229	1276	486	86-2463		A MC 164485
COPPERSTONE 230	1276	488	86-2464		A MC 164486

144941-44
164418-28
164439-48

RECEIVED
B.L.M. AZ STATE OFFICE
AUG 12 10 20 AM '88
PHOENIX, ARIZONA

164466-86

EXHIBIT "A" (CONTINUED)

NAME OF CLAIM	ORIGINAL RECORDATION		AMENDED RECORDATION		BLM SERIAL NO.
	BOOK	PAGE	BOOK	PAGE	
COPPERSTONE 231	1276	490	86-2465		A MC 164487
COPPERSTONE 232	1276	492	86-2466		A MC 164488
COPPERSTONE 233	1276	494	86-2467		A MC 164489
COPPERSTONE 234	1276	496	86-2468		A MC 164490
COPPERSTONE 235	1276	498	86-2469		A MC 164491
COPPERSTONE 236	1276	500	86-2470		A MC 164492
COPPERSTONE 237	1276	502	86-2471		A MC 164493
COPPERSTONE 238	1276	504	86-2472		A MC 164494
COPPERSTONE 239	1276	506	86-2473		A MC 164495
COPPERSTONE 240	1276	508	86-2474		A MC 164496
COPPERSTONE 241	1276	510	86-2475		A MC 164497
COPPERSTONE 242	1276	512	86-2476		A MC 164498
COPPERSTONE 243	1276	514	86-2477		A MC 164499
COPPERSTONE 244	1276	516	86-2478		A MC 164500
COPPERSTONE 245	1276	518	86-2479		A MC 164501
COPPERSTONE 246	1276	520	86-2480		A MC 164502
COPPERSTONE 247	1276	522	86-2481		A MC 164503
COPPERSTONE 248	1276	524	86-2482		A MC 164504
COPPERSTONE 249	1276	526	86-2483		A MC 164505
COPPERSTONE 250	1276	528	86-2484		A MC 164506
COPPERSTONE 251	1276	530	86-2485		A MC 164507
COPPERSTONE 252	1276	532	86-2486		A MC 164508
COPPERSTONE 253	1276	534	86-2487		A MC 164509
COPPERSTONE 254	1276	536	86-2488		A MC 164510
COPPERSTONE 255	1276	538	86-2489		A MC 164511
COPPERSTONE 256	1276	540	86-2490		A MC 164512
COPPERSTONE 257	1276	542	86-2491		A MC 164513
COPPERSTONE 258	1276	544	86-2492		A MC 164514
COPPERSTONE 259	1276	546	86-2493		A MC 164515
COPPERSTONE 260	1276	548	86-2494		A MC 164516
COPPERSTONE 261	1276	550	86-2495		A MC 164517
COPPERSTONE 262	1276	552	86-2496		A MC 164518
COPPERSTONE 263	1276	554	86-2497		A MC 164519
COPPERSTONE 264	1276	556	86-2498		A MC 164520
COPPERSTONE 265	1276	558	86-2499		A MC 164521
COPPERSTONE 266	1276	560	86-2500		A MC 164522
COPPERSTONE 267	1276	562	86-2501		A MC 164523
COPPERSTONE 268	1276	564	86-2502		A MC 164524
COPPERSTONE 269	1276	566	86-2503		A MC 164525
COPPERSTONE 270	1276	568	86-2504		A MC 164526
COPPERSTONE 271	1276	570	86-2505		A MC 164527
COPPERSTONE 272	1276	572	86-2506		A MC 164528
COPPERSTONE 273	1276	574	86-2507		A MC 164529
COPPERSTONE 274	1276	576	86-2508		A MC 164530
COPPERSTONE 275	1276	578	86-2509		A MC 164531
COPPERSTONE 276	1276	580	86-2510		A MC 164532
COPPERSTONE 277	1276	582	86-2511		A MC 164533

164487-533

BLM, AZ STATE OFFICE
 AUG 12 10 20 AM '88
 PHOENIX, ARIZONA

EXHIBIT "A" (CONTINUED)

NAME OF CLAIM	ORIGINAL RECORDATION		AMENDED RECORDATION		BLM SERIAL NO.
	BOOK	PAGE	BOOK	PAGE	
COPPERSTONE 278	1276	584	86-2512		A MC 164534
COPPERSTONE 279	1276	586	86-2513		A MC 164535
COPPERSTONE 280	1276	588	86-2514		A MC 164536
COPPERSTONE 281	1276	590	86-2515		A MC 164537
COPPERSTONE 282	1276	592	86-2516		A MC 164538
COPPERSTONE 283	1276	594	86-2517		A MC 164539
COPPERSTONE 284	1276	596	86-2518		A MC 164540
COPPERSTONE 285	1276	598	86-2519		A MC 164541
COPPERSTONE 286	1276	600	86-2520		A MC 164542
COPPERSTONE 287	1276	602	86-2521		A MC 164543
COPPERSTONE 288	1276	604	86-2522		A MC 164544
COPPERSTONE 289	1276	606	86-2523		A MC 164545
COPPERSTONE 290	1276	608	86-2524		A MC 164546
COPPERSTONE 291	1276	610	86-2525		A MC 164547
COPPERSTONE 292	1276	612	86-2526		A MC 164548
COPPERSTONE 293	1276	614	86-2527		A MC 164549
COPPERSTONE 294	1276	616	86-2528		A MC 164550
COPPERSTONE 295	1276	618	86-2529		A MC 164551
COPPERSTONE 296	1276	620	86-2530		A MC 164552
COPPERSTONE 297	1276	622	86-2531		A MC 164553
COPPERSTONE 298	1276	624	86-2532		A MC 164554
COPPERSTONE 299	1276	626	86-2533		A MC 164555
COPPERSTONE 300	1276	628	86-2534		A MC 164556
COPPERSTONE 301	1276	630	86-2535		A MC 164557
COPPERSTONE 302	1276	632	86-2536		A MC 164558
COPPERSTONE 303	1276	634	86-2537		A MC 164559
COPPERSTONE 304	1276	636	86-2538		A MC 164560
COPPERSTONE 305	1276	638	86-2539		A MC 164561
COPPERSTONE 306	1276	640	86-2540		A MC 164562
COPPERSTONE 307	1276	642	86-2541		A MC 164563
COPPERSTONE 308	1276	644	86-2542		A MC 164564
COPPERSTONE 309	1276	646	86-2543		A MC 164565
COPPERSTONE 310	1276	648	86-2544		A MC 164566
COPPERSTONE 311	1276	650	86-2545		A MC 164567
COPPERSTONE 312	1276	652	86-2546		A MC 164568
COPPERSTONE 313	1276	654	86-2547		A MC 164569
COPPERSTONE 314	1276	656	86-2548		A MC 164570
COPPERSTONE 315	1276	658	86-2549		A MC 164571
COPPERSTONE 316	84-002461		86-2550		A MC 220648
COPPERSTONE 317	84-002460		86-2551		A MC 220649
COPPERSTONE 318	84-002462		86-2552		A MC 220650
COPPERSTONE 319	84-002463		86-2553		A MC 220651
COPPERSTONE 320	84-002464		86-2554		A MC 220652
COPPERSTONE 321	84-002465		86-2555		A MC 220653
COPPERSTONE 322	84-002466		86-2556		A MC 220654
COPPERSTONE 323	84-002467		86-2557		A MC 220655

164534-571

RECEIVED
BLM. AZ STATE OFFICE
AUG 12 10 20 AM '88
PHOENIX, ARIZONA

220648-55

EXHIBIT "A" (CONTINUED)

NAME OF CLAIM	ORIGINAL RECORDATION		AMENDED RECORDATION		BLM SERIAL NO.
	BOOK	PAGE	BOOK	PAGE	
COPPERSTONE 324	84-002468		86-2558		A MC 220656
COPPERSTONE 325	84-002469		86-2559		A MC 220657
COPPERSTONE 326	84-002470		86-2560		A MC 220658
COPPERSTONE 327	84-002471		86-2561		A MC 220659
COPPERSTONE 328	84-002472		86-2562		A MC 220660
COPPERSTONE 329	86-4548				A MC 260459
COPPERSTONE 330	86-4549				A MC 260460
COPPERSTONE 331	86-4550				A MC 260461
COPPERSTONE 332	86-4551				A MC 260462
COPPERSTONE 333	86-4552				A MC 260463
COPPERSTONE 334	86-4553				A MC 260464
COPPERSTONE 335	86-4554				A MC 260465
COPPERSTONE 336	86-4555				A MC 260466
COPPERSTONE 337	86-4556				A MC 260467
COPPERSTONE 338	86-4557				A MC 260468
COPPERSTONE 339	86-4558				A MC 260469

220656-60

260459-69

RECEIVED
 BLM, AZ STATE OFFICE
 AUG 12 10 20 AM '88
 PHOENIX, ARIZONA



Cyprus Mines Corporation
An Affiliate of Cyprus Minerals Company

October 26, 1987

Bureau of Land Management
Arizona State Office
Siete Square Building
3707 North 7th Street
Phoenix, Arizona 85014

Gentlemen:

Enclosed for your files is one (1) recorded copy of the Affidavit of Performance of Annual Work - Arizona covering 284 unpatented lode mining claims known as the Copperstone #15, et al., BLM Serial Numbers A MC 88612, et al.

Should you have any questions, please call me at (303) 740-5017.

Sincerely,

Alan S. Yoshida

Alan S. Yoshida
Administrative Analyst

ASY/pb

Enc.

J. J. Bensing/POL File

L-100064
L-100065
L-100086

88612
91283
95246
98423
98957
105953

7200 South Alton Way
Post Office Box 3299
Englewood, Colorado 80155
303-740-5000

108058

144884

164418

RECEIVED

B.L.M. AZ STATE OFFICE 220648

OCT 28 1987 260459

7:45 A.M.

PHOENIX, ARIZONA

Yj

CYPRUS

AFFIDAVIT OF PERFORMANCE OF ANNUAL WORK - ARIZONA

RECEIVED
B.L.M. AZ STATE OFFICE

STATE OF COLORADO)
COUNTY OF ARAPAHOE) ss.

OCT 28 1987

7:45 A.M.
PHOENIX, ARIZONA


M. M. McGee, being duly sworn, deposes and says that he is a citizen of the United States and more than eighteen years of age, resides at 1508 Ocotillo, Parker, Arizona 85344, La Paz County, is personally acquainted with the mining claims described in Exhibit "A" attached hereto, situated in Plamosa Mining District, La Paz County, Arizona.

The location of the claim or claims by Township, Range, and Section, the book and page numbers wherein the original or latest amended location for each claim is recorded and the Bureau of Land Management serial numbers are shown on Exhibit "A", attached.

That between the 6th day of January, 1987, and the 31st day of August, 1987, at least \$28,400.00 worth of work and improvements were done and performed upon said claims, not including the location work of said claims. Such work and improvements were made by and at the expense of Cyprus Mines Corporation, owner of said claims, for the purpose of complying with the law of the United States pertaining to assessment or annual work, and Tonto Drilling Services was employed by said owner and who labored upon said claims, did said work and improvements, the same being as follows, to-wit:

Development Core Drilling: Tonto Drilling Services
2701 West 900 South
Salt Lake City, Utah 84104

The Affiant is duly authorized by Cyprus Mines Corporation to make this Affidavit.



M. M. McGee
P. O. Box 3299
7000 South Yosemite Street
Englewood, Colorado 80112

255
LFG

Attention: J. J. Bensing
Supervisor, Property Records

STATE OF COLORADO)
COUNTY OF ARAPAHOE) ss.

The foregoing instrument was acknowledged before me this 25th day of September, 1987, by M. M. McGee on behalf of Cyprus Mines Corporation.

IN WITNESS WHEREOF, I have hereunto set my hand and affixed my notary seal the day and year first above written.

Pat Brady
Notary Public

SEAL

P. O. Box 3299
Englewood, Colorado 80155

Address _____

My Commission expires:

2-28-88

Attached to and made a part of that certain Affidavit of Performance of Annual Work dated the 25th day of September, 1987, covering the following unpatented lode mining claims located in all or portions of Sections 18, 19, 20, 21 and 22, Township 6 North, Range 19 West; and Sections 1, 2, 10, 11, 12, 13, 14, 15, 22, 23, 24, 26 and 27, Township 6 North, Range 20 West, Gila and Salt River Principal Meridian, and Plamosa Mining District, County of La Paz, State of Arizona.

NAME OF CLAIM	ORIGINAL RECORDATION		AMENDED RECORDATION		BLM SERIAL NO.
	BOOK	PAGE	BOOK	PAGE	
COPPERSTONE # 15	1129	627	86-2314		A MC 88612 .
COPPERSTONE # 16	1129	630	86-2315		A MC 88613 .
COPPERSTONE # 17	1129	632	86-2316		A MC 88614 .
COPPERSTONE # 1	1128	65	86-2300		A MC 91283 .
COPPERSTONE # 2	1128	66	86-2301		A MC 91284 .
COPPERSTONE # 3	1128	67	86-2302		A MC 91285 .
COPPERSTONE # 4	1128	68	86-2303		A MC 91286 .
COPPERSTONE # 5	1128	69	86-2304		A MC 91287 .
COPPERSTONE # 6	1128	70	86-2305		A MC 91288 .
COPPERSTONE # 7	1128	72	86-2306		A MC 91289 .
COPPERSTONE # 8	1128	73	86-2307		A MC 91290 .
COPPERSTONE # 9	1128	74	86-2308		A MC 91291 .
COPPERSTONE # 10	1128	75	86-2309		A MC 91292 .
COPPERSTONE # 11	1128	76	86-2310		A MC 91293 .
COPPERSTONE # 12	1128	77	86-2311		A MC 91294 .
COPPERSTONE # 13	1128	78	86-2312		A MC 91295 .
COPPERSTONE # 14	1128	80	86-2313		A MC 91296 .
COPPERSTONE # 18	1131	294	86-2317		A MC 95246 .
COPPERSTONE # 19	1131	297	86-2318		A MC 95247 .
COPPERSTONE # 20	1131	298	86-2319		A MC 95248 .
COPPERSTONE # 21	1131	299	86-2320		A MC 95249 .
COPPERSTONE # 22	1131	300	86-2321		A MC 95250 .
COPPERSTONE # 23	1131	301	86-2322		A MC 95251 .
COPPERSTONE # 24	1131	302	86-2323		A MC 95252 .
COPPERSTONE # 25	1131	303	86-2324		A MC 95253 .
COPPERSTONE # 26	1131	304	86-2325		A MC 95254 .
COPPERSTONE # 27	1131	307	86-2326		A MC 95255 .
COPPERSTONE # 28	1131	308	86-2327		A MC 95256 .
COPPERSTONE # 29	1131	309	86-2328		A MC 95257 .
COPPERSTONE # 30	1151	145	86-2329		A MC 98423 .
COPPERSTONE # 31	1151	148	86-2330		A MC 98424 .
COPPERSTONE # 32	1151	149	86-2331		A MC 98425 .
COPPERSTONE # 33	1151	150	86-2332		A MC 98426 .
COPPERSTONE # 34	1151	151	86-2333		A MC 98427 .
COPPERSTONE # 35	1151	152	86-2334		A MC 98428 .
COPPERSTONE # 36	1151	153	86-2335		A MC 98429 .
COPPERSTONE # 37	1151	154	86-2336		A MC 98430 .
COPPERSTONE # 38	1151	155	86-2337		A MC 98431 .
COPPERSTONE # 39	1151	156	86-2338		A MC 98432 .
COPPERSTONE # 40	1151	157	86-2339		A MC 98433 .
COPPERSTONE # 41	1152	181	86-2340		A MC 98957 .
COPPERSTONE # 42	1152	183	86-2341		A MC 98958 .
COPPERSTONE # 43	1152	185	86-2342		A MC 98959 .
COPPERSTONE # 44	1152	187	86-2343		A MC 98960 .
COPPERSTONE # 45	1152	189	86-2344		A MC 98961 .
COPPERSTONE # 46	1152	191	86-2345		A MC 98962 .
COPPERSTONE # 47	1152	193	86-2346		A MC 98963 .
COPPERSTONE # 48	1152	195	86-2347		A MC 98964 .
COPPERSTONE # 49	1152	197	86-2348		A MC 98965 .
COPPERSTONE # 50	1152	199	86-2349		A MC 98966 .
COPPERSTONE # 51	1152	201	86-2350		A MC 98967 .
COPPERSTONE # 52	1152	203	86-2351		A MC 98968 .
COPPERSTONE # 53	1152	205	86-2352		A MC 98969 .
COPPERSTONE # 54	1152	763	86-2353		A MC 98970 .
COPPERSTONE # 55	1152	765	86-2354		A MC 98971 .
COPPERSTONE # 56	1152	767	86-2355		A MC 98972 .
COPPERSTONE # 57	1152	769	86-2356		A MC 98973 .
COPPERSTONE # 58	1152	771	86-2357		A MC 98974 .
COPPERSTONE # 59	1152	773	86-2358		A MC 98975 .

RECEIVED

L.M. AZ STATE OFF

OCT 28 1987

7:45 A.M.

PHOENIX, ARIZON

EXHIBIT "A" (CONTINUED)

<u>NAME OF CLAIM</u>	<u>ORIGINAL RECORDATION BOOK</u>	<u>PAGE</u>	<u>AMENDED RECORDATION BOOK</u>	<u>PAGE</u>	<u>BLM SERIAL NO.</u>
COPPERSTONE # 60	1152	775	86-2359		A MC 98976 .
COPPERSTONE # 61	1152	777	86-2360		A MC 98977 .
COPPERSTONE # 62	1152	779	86-2361		A MC 98978 .
COPPERSTONE # 63	1152	781	86-2362		A MC 98979 ✓
IRON REEF #1	1168	69			A MC 105953 .
IRON REEF #2	1168	72			A MC 105954 .
IRON REEF #3	1168	74			A MC 105955 .
IRON REEF #4	1168	76			A MC 105956 .
IRON REEF #5	1168	78			A MC 105957 .
IRON REEF #6	1168	80			A MC 105958 .
IRON REEF #7	1168	82			A MC 105959 .
IRON REEF #8	1168	84			A MC 105960 .
IRON REEF #9	1168	86			A MC 105961 .
IRON REEF #10	1168	88			A MC 105962 ✓
COPPERSTONE # 64	1173	716	86-2363		A MC 108058 .
COPPERSTONE # 65	1173	719	86-2364		A MC 108059 .
COPPERSTONE 101	1254	76	86-2365		A MC 144884 .
COPPERSTONE 102	1254	79	86-2366		A MC 144885 .
COPPERSTONE 103	1254	81	86-2367		A MC 144886 .
COPPERSTONE 104	1254	83	86-2368		A MC 144887 .
COPPERSTONE 105	1254	85	86-2369		A MC 144888 .
COPPERSTONE 106	1254	87	86-2370		A MC 144889 .
COPPERSTONE 107	1254	89	86-2371		A MC 144890 .
COPPERSTONE 108	1254	91	86-2372		A MC 144891 .
COPPERSTONE 109	1254	93	86-2373		A MC 144892 .
COPPERSTONE 110	1254	95	86-2374		A MC 144893 .
COPPERSTONE 111	1254	97	86-2375		A MC 144894 .
COPPERSTONE 112	1254	99	86-2376		A MC 144895 .
COPPERSTONE 113	1254	101	86-2377		A MC 144896 .
COPPERSTONE 114	1254	103	86-2378		A MC 144897 .
COPPERSTONE 115	1254	105	86-2379		A MC 144898 .
COPPERSTONE 116A	1254	107	86-2380		A MC 144899 .
COPPERSTONE 117	1254	109	86-2381		A MC 144900 .
COPPERSTONE 118	1254	111	86-2382		A MC 144901 .
COPPERSTONE 119	1254	113	86-2383		A MC 144902 .
COPPERSTONE 120	1254	115	86-2384		A MC 144903 ✓
COPPERSTONE 122	1254	119	86-2385		A MC 144905 .
COPPERSTONE 123	1254	121	86-2386		A MC 144906 .
COPPERSTONE 124	1254	123	86-2387		A MC 144907 .
COPPERSTONE 125	1254	125	86-2388		A MC 144908 .
COPPERSTONE 126	1254	127	86-2389		A MC 144909 .
COPPERSTONE 127	1254	129	86-2390		A MC 144910 ✓
COPPERSTONE 129	1254	133	86-2391		A MC 144912 .
COPPERSTONE 130	1254	135	86-2392		A MC 144913 .
COPPERSTONE 131	1254	137	86-2393		A MC 144914 .
COPPERSTONE 132	1254	139	86-2394		A MC 144915 .
COPPERSTONE 133	1254	141	86-2395		A MC 144916 .
COPPERSTONE 134	1254	143	86-2396		A MC 144917 ✓
COPPERSTONE 136	1254	147	86-2397		A MC 144919 .
COPPERSTONE 137	1254	149	86-2398		A MC 144920 .
COPPERSTONE 138	1254	151	86-2399		A MC 144921 .
COPPERSTONE 139	1254	153	86-2400		A MC 144922 .
COPPERSTONE 140	1254	155	86-2401		A MC 144923 .
COPPERSTONE 141	1254	157	86-2402		A MC 144924 .
COPPERSTONE 142	1254	159	86-2403		A MC 144925 .
COPPERSTONE 143	1254	161	86-2404		A MC 144926 .
COPPERSTONE 144	1254	163	86-2405		A MC 144927 .
COPPERSTONE 145	1254	165	86-2406		A MC 144928 .
COPPERSTONE 146	1254	167	86-2407		A MC 144929 .
COPPERSTONE 147	1254	169	86-2408		A MC 144930 .
COPPERSTONE 148	1254	171	86-2409		A MC 144931 .
COPPERSTONE 149	1254	173	86-2410		A MC 144932 .
COPPERSTONE 150	1254	175	86-2411		A MC 144933 .
COPPERSTONE 151	1254	177	86-2412		A MC 144934 .
COPPERSTONE 152	1254	179	86-2413		A MC 144935 .
COPPERSTONE 153	1254	181	86-2414		A MC 144936 .

RECEIVED

B.L.M. AZ STATE OF

OCT 28 1988

7:45 A.M.

PHOENIX, ARIZO

NAME OF CLAIM	ORIGINAL RECORDATION		AMENDED RECORDATION		BLM SERIAL NO.
	BOOK	PAGE	BOOK	PAGE	
COPPERSTONE 154	1254	183	86-2415		A MC 144937
COPPERSTONE 155	1254	185	86-2416		A MC 144938
COPPERSTONE 156	1254	187	86-2417		A MC 144939
COPPERSTONE 157	1254	189	86-2418		A MC 144940
COPPERSTONE 158	1254	191	86-2419		A MC 144941
COPPERSTONE 159	1254	193	86-2420		A MC 144942
COPPERSTONE 160	1254	195	86-2421		A MC 144943
COPPERSTONE 161	1254	197	86-2422		A MC 144944
COPPERSTONE 162	1276	349	86-2423		A MC 164418
COPPERSTONE 163	1276	355	86-2424		A MC 164419
COPPERSTONE 164	1276	357	86-2425		A MC 164420
COPPERSTONE 165	1276	359	86-2426		A MC 164421
COPPERSTONE 166	1276	361	86-2427		A MC 164422
COPPERSTONE 167	1276	363	86-2428		A MC 164423
COPPERSTONE 168	1276	365	86-2429		A MC 164424
COPPERSTONE 169	1276	367	86-2430		A MC 164425
COPPERSTONE 170	1276	369	86-2431		A MC 164426
COPPERSTONE 171	1276	371	86-2432		A MC 164427
COPPERSTONE 172A	1276	373	86-2433		A MC 164428
COPPERSTONE 183A	1276	395	86-2434		A MC 164439
COPPERSTONE 184	1276	397	86-2435		A MC 164440
COPPERSTONE 185	1276	398	86-2436		A MC 164441
COPPERSTONE 186	1276	400	86-2437		A MC 164442
COPPERSTONE 187	1276	402	86-2438		A MC 164443
COPPERSTONE 188	1276	404	86-2439		A MC 164444
COPPERSTONE 189	1276	406	86-2440		A MC 164445
COPPERSTONE 190	1276	408	86-2441		A MC 164446
COPPERSTONE 191	1276	410	86-2442		A MC 164447
COPPERSTONE 192A	1276	412	86-2443		A MC 164448
COPPERSTONE 210	1276	448	86-2444		A MC 164466
COPPERSTONE 211	1276	450	86-2445		A MC 164467
COPPERSTONE 212	1276	452	86-2446		A MC 164468
COPPERSTONE 213	1276	454	86-2447		A MC 164469
COPPERSTONE 214	1276	456	86-2448		A MC 164470
COPPERSTONE 215	1276	458	86-2449		A MC 164471
COPPERSTONE 216	1276	460	86-2450		A MC 164472
COPPERSTONE 217	1276	462	86-2451		A MC 164473
COPPERSTONE 218	1276	464	86-2452		A MC 164474
COPPERSTONE 219	1276	466	86-2453		A MC 164475
COPPERSTONE 220	1276	468	86-2454		A MC 164476
COPPERSTONE 221	1276	470	86-2455		A MC 164477
COPPERSTONE 222	1276	472	86-2456		A MC 164478
COPPERSTONE 223	1276	474	86-2457		A MC 164479
COPPERSTONE 224	1276	476	86-2458		A MC 164480
COPPERSTONE 225	1276	478	86-2459		A MC 164481
COPPERSTONE 226	1276	480	86-2460		A MC 164482
COPPERSTONE 227	1276	482	86-2461		A MC 164483
COPPERSTONE 228	1276	484	86-2462		A MC 164484
COPPERSTONE 229	1276	486	86-2463		A MC 164485
COPPERSTONE 230	1276	488	86-2464		A MC 164486
COPPERSTONE 231	1276	490	86-2465		A MC 164487
COPPERSTONE 232	1276	492	86-2466		A MC 164488
COPPERSTONE 233	1276	494	86-2467		A MC 164489
COPPERSTONE 234	1276	496	86-2468		A MC 164490
COPPERSTONE 235	1276	498	86-2469		A MC 164491
COPPERSTONE 236	1276	500	86-2470		A MC 164492
COPPERSTONE 237	1276	502	86-2471		A MC 164493
COPPERSTONE 238	1276	504	86-2472		A MC 164494
COPPERSTONE 239	1276	506	86-2473		A MC 164495
COPPERSTONE 240	1276	508	86-2474		A MC 164496
COPPERSTONE 241	1276	510	86-2475		A MC 164497
COPPERSTONE 242	1276	512	86-2476		A MC 164498
COPPERSTONE 243	1276	514	86-2477		A MC 164499
COPPERSTONE 244	1276	516	86-2478		A MC 164500
COPPERSTONE 245	1276	518	86-2479		A MC 164501
COPPERSTONE 246	1276	520	86-2480		A MC 164502

NAME OF CLAIM	ORIGINAL RECORDATION		AMENDED RECORDATION		BLM SERIAL NO.
	BOOK	PAGE	BOOK	PAGE	
COPPERSTONE 247	1276	522	86-2481		A MC 164503
COPPERSTONE 248	1276	524	86-2482		A MC 164504
COPPERSTONE 249	1276	526	86-2483		A MC 164505
COPPERSTONE 250	1276	528	86-2484		A MC 164506
COPPERSTONE 251	1276	530	86-2485		A MC 164507
COPPERSTONE 252	1276	532	86-2486		A MC 164508
COPPERSTONE 253	1276	534	86-2487		A MC 164509
COPPERSTONE 254	1276	536	86-2488		A MC 164510
COPPERSTONE 255	1276	538	86-2489		A MC 164511
COPPERSTONE 256	1276	540	86-2490		A MC 164512
COPPERSTONE 257	1276	542	86-2491		A MC 164513
COPPERSTONE 258	1276	544	86-2492		A MC 164514
COPPERSTONE 259	1276	546	86-2493		A MC 164515
COPPERSTONE 260	1276	548	86-2494		A MC 164516
COPPERSTONE 261	1276	550	86-2495		A MC 164517
COPPERSTONE 262	1276	552	86-2496		A MC 164518
COPPERSTONE 263	1276	554	86-2497		A MC 164519
COPPERSTONE 264	1276	556	86-2498		A MC 164520
COPPERSTONE 265	1276	558	86-2499		A MC 164521
COPPERSTONE 266	1276	560	86-2500		A MC 164522
COPPERSTONE 267	1276	562	86-2501		A MC 164523
COPPERSTONE 268	1276	564	86-2502		A MC 164524
COPPERSTONE 269	1276	566	86-2503		A MC 164525
COPPERSTONE 270	1276	568	86-2504		A MC 164526
COPPERSTONE 271	1276	570	86-2505		A MC 164527
COPPERSTONE 272	1276	572	86-2506		A MC 164528
COPPERSTONE 273	1276	574	86-2507		A MC 164529
COPPERSTONE 274	1276	576	86-2508		A MC 164530
COPPERSTONE 275	1276	578	86-2509		A MC 164531
COPPERSTONE 276	1276	580	86-2510		A MC 164532
COPPERSTONE 277	1276	582	86-2511		A MC 164533
COPPERSTONE 278	1276	584	86-2512		A MC 164534
COPPERSTONE 279	1276	586	86-2513		A MC 164535
COPPERSTONE 280	1276	588	86-2514		A MC 164536
COPPERSTONE 281	1276	590	86-2515		A MC 164537
COPPERSTONE 282	1276	592	86-2516		A MC 164538
COPPERSTONE 283	1276	594	86-2517		A MC 164539
COPPERSTONE 284	1276	596	86-2518		A MC 164540
COPPERSTONE 285	1276	598	86-2519		A MC 164541
COPPERSTONE 286	1276	600	86-2520		A MC 164542
COPPERSTONE 287	1276	602	86-2521		A MC 164543
COPPERSTONE 288	1276	604	86-2522		A MC 164544
COPPERSTONE 289	1276	606	86-2523		A MC 164545
COPPERSTONE 290	1276	608	86-2524		A MC 164546
COPPERSTONE 291	1276	610	86-2525		A MC 164547
COPPERSTONE 292	1276	612	86-2526		A MC 164548
COPPERSTONE 293	1276	614	86-2527		A MC 164549
COPPERSTONE 294	1276	616	86-2528		A MC 164550
COPPERSTONE 295	1276	618	86-2529		A MC 164551
COPPERSTONE 296	1276	620	86-2530		A MC 164552
COPPERSTONE 297	1276	622	86-2531		A MC 164553
COPPERSTONE 298	1276	624	86-2532		A MC 164554
COPPERSTONE 299	1276	626	86-2533		A MC 164555
COPPERSTONE 300	1276	628	86-2534		A MC 164556
COPPERSTONE 301	1276	630	86-2535		A MC 164557
COPPERSTONE 302	1276	632	86-2536		A MC 164558
COPPERSTONE 303	1276	634	86-2537		A MC 164559
COPPERSTONE 304	1276	636	86-2538		A MC 164560
COPPERSTONE 305	1276	638	86-2539		A MC 164561
COPPERSTONE 306	1276	640	86-2540		A MC 164562
COPPERSTONE 307	1276	642	86-2541		A MC 164563
COPPERSTONE 308	1276	644	86-2542		A MC 164564
COPPERSTONE 309	1276	646	86-2543		A MC 164565
COPPERSTONE 310	1276	648	86-2544		A MC 164566
COPPERSTONE 311	1276	650	86-2545		A MC 164567
COPPERSTONE 312	1276	652	86-2546		A MC 164568

RECEIVED
 M. AZ STATE OFFICE
 OCT 28 1987
 7:45 A.M.
 PHOENIX, ARIZONA

EXHIBIT "A" (CONTINUED)

87-4977

NAME OF CLAIM	ORIGINAL RECORDATION		AMENDED RECORDATION		BLM SERIAL NO.
	BOOK	PAGE	BOOK	PAGE	
COPPERSTONE 313	1276	654	86-2547		A MC 164569
COPPERSTONE 314	1276	656	86-2548		A MC 164570
COPPERSTONE 315	1276	658	86-2549		A MC 164571
COPPERSTONE 316	84-002461		86-2550		A MC 220648
COPPERSTONE 317	84-002460		86-2551		A MC 220649
COPPERSTONE 318	84-002462		86-2552		A MC 220650
COPPERSTONE 319	84-002463		86-2553		A MC 220651
COPPERSTONE 320	84-002464		86-2554		A MC 220652
COPPERSTONE 321	84-002465		86-2555		A MC 220653
COPPERSTONE 322	84-002466		86-2556		A MC 220654
COPPERSTONE 323	84-002467		86-2557		A MC 220655
COPPERSTONE 324	84-002468		86-2558		A MC 220656
COPPERSTONE 325	84-002469		86-2559		A MC 220657
COPPERSTONE 326	84-002470		86-2560		A MC 220658
COPPERSTONE 327	84-002471		86-2561		A MC 220659
COPPERSTONE 328	84-002472		86-2562		A MC 220660
COPPERSTONE 329	86-4548				A MC 260459
COPPERSTONE 330	86-4549				A MC 260460
COPPERSTONE 331	86-4550				A MC 260461
COPPERSTONE 332	86-4551				A MC 260462
COPPERSTONE 333	86-4552				A MC 260463
COPPERSTONE 334	86-4553				A MC 260464
COPPERSTONE 335	86-4554				A MC 260465
COPPERSTONE 336	86-4555				A MC 260466
COPPERSTONE 337	86-4556				A MC 260467
COPPERSTONE 338	86-4557				A MC 260468
COPPERSTONE 339	86-4558				A MC 260469

RECORDED AT THE
REQUEST OF: *✓*
MAIL TO: _____

*CYPRUS MINES CORP.
PO Box 3299
ENGLEWOOD, CO 80155*



RECORDED IN OFFICIAL RECORDS
OF LA PAZ COUNTY, ARIZONA
OCT 5 1 40 PM '87
pw
Lois K. Hesse, COUNTY RECORDER

MICROFILMED
INDEXED

RF	6
CO. SUR	4
ST. SUR	5
P+H	1
TOTAL FEE	16.-
OF	6
PAGES	6

RECEIVED
B.L.M. AZ STATE OFFICE

OCT 28 1987

7:45 A.M.
PHOENIX, ARIZONA



Cyprus Mines Corporation
An Affiliate of Cyprus Minerals Company

7200 South Alton Way
Post Office Box 3299
Englewood, Colorado 80155
303-740-5000

October 1, 1987

Bureau of Land Management
Arizona State Office
Siete Square Building
3707 North 7th Street
Phoenix, Arizona 85014

RECEIVED
B.L.M. AZ STATE OFFICE
OCT 02 1987
7:45 A.M.
PHOENIX, ARIZONA

88612
91283
95246
98423
98957
105953
108058
144884
164418
164439
164466
220648
260459
Lj

Gentlemen:

Enclosed is one (1) unrecorded copy of the Affidavit of Performance of Annual Work - Arizona covering 284 unpatented lode mining claims known as the Copperstone #15, et al., BLM Serial Numbers A MC 88612, et al.

Please acknowledge receipt of this document by returning each of the following to the attention of J. J. Bensing, Supervisor, Property Records, at the above letterhead address:

1. One (1) dated and signed copy of this letter; and
2. One (1) date and time stamped copy of the Affidavit.

Should you have any questions, please do not hesitate to contact me at (303) 740-5017. Thank you for your assistance.

Sincerely,

A. S. Yoshida
Administrative Analyst

ASY/pb

Encs.

L-100064
L-100065
L-100086

Received this _____ day of _____, 1987.

By: _____

Title: _____

CYPRUS



Cyprus Mines Corporation
An Affiliate of Cyprus Minerals Company

7200 South Alton Way
Post Office Box 3299
Englewood, Colorado 80155
303-740-5000

October 1, 1987

Bureau of Land Management
Arizona State Office
Siete Square Building
3707 North 7th Street
Phoenix, Arizona 85014

RECEIVED
B.L.M. AZ STATE OFFICE

OCT 02 1987

7:45 A.M.
PHOENIX, ARIZONA

Gentlemen:

Enclosed is one (1) unrecorded copy of the Affidavit of Performance of Annual Work - Arizona covering 284 unpatented lode mining claims known as the Copperstone #15, et al., BLM Serial Numbers A MC 88612, et al.

Please acknowledge receipt of this document by returning each of the following to the attention of J. J. Bensing, Supervisor, Property Records, at the above letterhead address:

1. One (1) dated and signed copy of this letter; and
2. One (1) date and time stamped copy of the Affidavit.

Should you have any questions, please do not hesitate to contact me at (303) 740-5017. Thank you for your assistance.

Sincerely,

A. S. Yoshida
Administrative Analyst

ASY/pb

Encs.

L-100064
L-100065
L-100086

Received this _____ day of _____, 1987.

By: _____

Title: _____

CYPRUS

AFFIDAVIT OF PERFORMANCE OF ANNUAL WORK - ARIZONA

STATE OF COLORADO)
) ss.
COUNTY OF ARAPAHOE)


M. M. McGee, being duly sworn, deposes and says that he is a citizen of the United States and more than eighteen years of age, resides at 1508 Ocotillo, Parker, Arizona 85344, La Paz County, is personally acquainted with the mining claims described in Exhibit "A" attached hereto, situated in Plamosa Mining District, La Paz County, Arizona.

The location of the claim or claims by Township, Range, and Section, the book and page numbers wherein the original or latest amended location for each claim is recorded and the Bureau of Land Management serial numbers are shown on Exhibit "A", attached.

That between the 6th day of January, 1987, and the 31st day of August, 1987, at least \$28,400.00 worth of work and improvements were done and performed upon said claims, not including the location work of said claims. Such work and improvements were made by and at the expense of Cyprus Mines Corporation, owner of said claims, for the purpose of complying with the law of the United States pertaining to assessment or annual work, and Tonto Drilling Services was employed by said owner and who labored upon said claims, did said work and improvements, the same being as follows, to-wit:

Development Core Drilling: Tonto Drilling Services
2701 West 900 South
Salt Lake City, Utah 84104

The Affiant is duly authorized by Cyprus Mines Corporation to make this Affidavit.



M. M. McGee
P. O. Box 3299
7000 South Yosemite Street
Englewood, Colorado 80112


APR 11 1987
255
656

Attention: J. J. Bensing
Supervisor, Property Records

STATE OF COLORADO)
) ss.
COUNTY OF ARAPAHOE)

The foregoing instrument was acknowledged before me this 25th day of September, 1987, by M. M. McGee on behalf of Cyprus Mines Corporation.

IN WITNESS WHEREOF, I have hereunto set my hand and affixed my notary seal the day and year first above written.



Notary Public

P. O. Box 3299
Englewood, Colorado 80155

Address

My Commission expires:

2-28-88

RECEIVED
B.L.M. AZ STATE OFFICE

OCT 02 1987

7:45 A.M.
PHOENIX, ARIZONA

EXHIBIT "A"

Attached to and made a part of that certain Affidavit of Performance of Annual Work dated the 25th day of September, 1987, covering the following unpatented lode mining claims located in all or portions of Sections 18, 19, 20, 21 and 22, Township 6 North, Range 19 West; and Sections 1, 2, 10, 11, 12, 13, 14, 15, 22, 23, 24, 26 and 27, Township 6 North, Range 20 West, Gila and Salt River Principal Meridian, and Plamosa Mining District, County of La Paz, State of Arizona.

<u>NAME OF CLAIM</u>	<u>ORIGINAL RECORDATION</u>		<u>AMENDED RECORDATION</u>		<u>BLM SERIAL NO.</u>	
	<u>BOOK</u>	<u>PAGE</u>	<u>BOOK</u>	<u>PAGE</u>		
COPPERSTONE # 15	1129	627	86-2314		A MC	88612
COPPERSTONE # 16	1129	630	86-2315		A MC	88613
COPPERSTONE # 17	1129	632	86-2316		A MC	88614
COPPERSTONE # 1	1128	65	86-2300		A MC	91283
COPPERSTONE # 2	1128	66	86-2301		A MC	91284
COPPERSTONE # 3	1128	67	86-2302		A MC	91285
COPPERSTONE # 4	1128	68	86-2303		A MC	91286
COPPERSTONE # 5	1128	69	86-2304		A MC	91287
COPPERSTONE # 6	1128	70	86-2305		A MC	91288
COPPERSTONE # 7	1128	72	86-2306		A MC	91289
COPPERSTONE # 8	1128	73	86-2307		A MC	91290
COPPERSTONE # 9	1128	74	86-2308		A MC	91291
COPPERSTONE # 10	1128	75	86-2309		A MC	91292
COPPERSTONE # 11	1128	76	86-2310		A MC	91293
COPPERSTONE # 12	1128	77	86-2311		A MC	91294
COPPERSTONE # 13	1128	78	86-2312		A MC	91295
COPPERSTONE # 14	1128	80	86-2313		A MC	91296
COPPERSTONE # 18	1131	294	86-2317		A MC	95246
COPPERSTONE # 19	1131	297	86-2318		A MC	95247
COPPERSTONE # 20	1131	298	86-2319		A MC	95248
COPPERSTONE # 21	1131	299	86-2320		A MC	95249
COPPERSTONE # 22	1131	300	86-2321		A MC	95250
COPPERSTONE # 23	1131	301	86-2322		A MC	95251
COPPERSTONE # 24	1131	302	86-2323		A MC	95252
COPPERSTONE # 25	1131	303	86-2324		A MC	95253
COPPERSTONE # 26	1131	304	86-2325		A MC	95254
COPPERSTONE # 27	1131	307	86-2326		A MC	95255
COPPERSTONE # 28	1131	308	86-2327		A MC	95256
COPPERSTONE # 29	1131	309	86-2328		A MC	95257
COPPERSTONE # 30	1151	145	86-2329		A MC	98423
COPPERSTONE # 31	1151	148	86-2330		A MC	98424
COPPERSTONE # 32	1151	149	86-2331		A MC	98425
COPPERSTONE # 33	1151	150	86-2332		A MC	98426
COPPERSTONE # 34	1151	151	86-2333		A MC	98427
COPPERSTONE # 35	1151	152	86-2334		A MC	98428
COPPERSTONE # 36	1151	153	86-2335		A MC	98429
COPPERSTONE # 37	1151	154	86-2336		A MC	98430
COPPERSTONE # 38	1151	155	86-2337		A MC	98431
COPPERSTONE # 39	1151	156	86-2338		A MC	98432
COPPERSTONE # 40	1151	157	86-2339		A MC	98433
COPPERSTONE # 41	1152	181	86-2340		A MC	98957
COPPERSTONE # 42	1152	183	86-2341		A MC	98958
COPPERSTONE # 43	1152	185	86-2342		A MC	98959
COPPERSTONE # 44	1152	187	86-2343		A MC	98960
COPPERSTONE # 45	1152	189	86-2344		A MC	98961
COPPERSTONE # 46	1152	191	86-2345		A MC	98962
COPPERSTONE # 47	1152	193	86-2346		A MC	98963
COPPERSTONE # 48	1152	195	86-2347		A MC	98964
COPPERSTONE # 49	1152	197	86-2348		A MC	98965
COPPERSTONE # 50	1152	199	86-2349		A MC	98966
COPPERSTONE # 51	1152	201	86-2350		A MC	98967
COPPERSTONE # 52	1152	203	86-2351		A MC	98968
COPPERSTONE # 53	1152	205	86-2352		A MC	98969
COPPERSTONE # 54	1152	763	86-2353		A MC	98970
COPPERSTONE # 55	1152	765	86-2354		A MC	98971
COPPERSTONE # 56	1152	767	86-2355		A MC	98972
COPPERSTONE # 57	1152	769	86-2356		A MC	98973
COPPERSTONE # 58	1152	771	86-2357		A MC	98974
COPPERSTONE # 59	1152	773	86-2358		A MC	98975

RECEIVED

B.L.M. AZ STATE OFF

OCT 02 1987

7:45 A.M.
PHOENIX, ARIZON

EXHIBIT "A" (CONTINUED)

NAME OF CLAIM	ORIGINAL RECORDATION		AMENDED RECORDATION		BLM SERIAL NO.
	BOOK	PAGE	BOOK	PAGE	
COPPERSTONE # 60	1152	775	86-2359		A MC 98976-
COPPERSTONE # 61	1152	777	86-2360		A MC 98977-
COPPERSTONE # 62	1152	779	86-2361		A MC 98978-
COPPERSTONE # 63	1152	781	86-2362		A MC 98979-
IRON REEF #1	1168	69			A MC 105953-
IRON REEF #2	1168	72			A MC 105954-
IRON REEF #3	1168	74			A MC 105955-
IRON REEF #4	1168	76			A MC 105956-
IRON REEF #5	1168	78			A MC 105957-
IRON REEF #6	1168	80			A MC 105958-
IRON REEF #7	1168	82			A MC 105959-
IRON REEF #8	1168	84			A MC 105960-
IRON REEF #9	1168	86			A MC 105961-
IRON REEF #10	1168	88			A MC 105962-
COPPERSTONE # 64	1173	716	86-2363		A MC 108058-
COPPERSTONE # 65	1173	719	86-2364		A MC 108059-
COPPERSTONE 101	1254	76	86-2365		A MC 144884-
COPPERSTONE 102	1254	79	86-2366		A MC 144885-
COPPERSTONE 103	1254	81	86-2367		A MC 144886-
COPPERSTONE 104	1254	83	86-2368		A MC 144887-
COPPERSTONE 105	1254	85	86-2369		A MC 144888-
COPPERSTONE 106	1254	87	86-2370		A MC 144889-
COPPERSTONE 107	1254	89	86-2371		A MC 144890-
COPPERSTONE 108	1254	91	86-2372		A MC 144891-
COPPERSTONE 109	1254	93	86-2373		A MC 144892-
COPPERSTONE 110	1254	95	86-2374		A MC 144893-
COPPERSTONE 111	1254	97	86-2375		A MC 144894-
COPPERSTONE 112	1254	99	86-2376		A MC 144895-
COPPERSTONE 113	1254	101	86-2377		A MC 144896-
COPPERSTONE 114	1254	103	86-2378		A MC 144897-
COPPERSTONE 115	1254	105	86-2379		A MC 144898-
COPPERSTONE 116A	1254	107	86-2380		A MC 144899-
COPPERSTONE 117	1254	109	86-2381		A MC 144900-
COPPERSTONE 118	1254	111	86-2382		A MC 144901-
COPPERSTONE 119	1254	113	86-2383		A MC 144902-
COPPERSTONE 120	1254	115	86-2384		A MC 144903-
COPPERSTONE 122	1254	119	86-2385		A MC 144905-
COPPERSTONE 123	1254	121	86-2386		A MC 144906-
COPPERSTONE 124	1254	123	86-2387		A MC 144907-
COPPERSTONE 125	1254	125	86-2388		A MC 144908-
COPPERSTONE 126	1254	127	86-2389		A MC 144909-
COPPERSTONE 127	1254	129	86-2390		A MC 144910-
COPPERSTONE 129	1254	133	86-2391		A MC 144912-
COPPERSTONE 130	1254	135	86-2392		A MC 144913-
COPPERSTONE 131	1254	137	86-2393		A MC 144914-
COPPERSTONE 132	1254	139	86-2394		A MC 144915-
COPPERSTONE 133	1254	141	86-2395		A MC 144916-
COPPERSTONE 134	1254	143	86-2396		A MC 144917-
COPPERSTONE 136	1254	147	86-2397		A MC 144919-
COPPERSTONE 137	1254	149	86-2398		A MC 144920-
COPPERSTONE 138	1254	151	86-2399		A MC 144921-
COPPERSTONE 139	1254	153	86-2400		A MC 144922-
COPPERSTONE 140	1254	155	86-2401		A MC 144923-
COPPERSTONE 141	1254	157	86-2402		A MC 144924-
COPPERSTONE 142	1254	159	86-2403		A MC 144925-
COPPERSTONE 143	1254	161	86-2404		A MC 144926-
COPPERSTONE 144	1254	163	86-2405		A MC 144927-
COPPERSTONE 145	1254	165	86-2406		A MC 144928-
COPPERSTONE 146	1254	167	86-2407		A MC 144929-
COPPERSTONE 147	1254	169	86-2408		A MC 144930-
COPPERSTONE 148	1254	171	86-2409		A MC 144931-
COPPERSTONE 149	1254	173	86-2410		A MC 144932-
COPPERSTONE 150	1254	175	86-2411		A MC 144933-
COPPERSTONE 151	1254	177	86-2412		A MC 144934-
COPPERSTONE 152	1254	179	86-2413		A MC 144935-
COPPERSTONE 153	1254	181	86-2414		A MC 144936-

RECEIVED

B.L.M. AZ STATE OFF

OCT 02 1987

7:45 A.M.

PHOENIX, ARIZON

EXHIBIT "A" (CONTINUED)

NAME OF CLAIM	ORIGINAL RECORDATION		AMENDED RECORDATION		BLM SERIAL NO.
	BOOK	PAGE	BOOK	PAGE	
COPPERSTONE 154	1254	183	86-2415		A MC 144937-
COPPERSTONE 155	1254	185	86-2416		A MC 144938-
COPPERSTONE 156	1254	187	86-2417		A MC 144939-
COPPERSTONE 157	1254	189	86-2418		A MC 144940-
COPPERSTONE 158	1254	191	86-2419		A MC 144941-
COPPERSTONE 159	1254	193	86-2420		A MC 144942-
COPPERSTONE 160	1254	195	86-2421		A MC 144943-
COPPERSTONE 161	1254	197	86-2422		A MC 144944-
COPPERSTONE 162	1276	349	86-2423		A MC 164418-
COPPERSTONE 163	1276	355	86-2424		A MC 164419-
COPPERSTONE 164	1276	357	86-2425		A MC 164420-
COPPERSTONE 165	1276	359	86-2426		A MC 164421-
COPPERSTONE 166	1276	361	86-2427		A MC 164422-
COPPERSTONE 167	1276	363	86-2428		A MC 164423-
COPPERSTONE 168	1276	365	86-2429		A MC 164424-
COPPERSTONE 169	1276	367	86-2430		A MC 164425-
COPPERSTONE 170	1276	369	86-2431		A MC 164426-
COPPERSTONE 171	1276	371	86-2432		A MC 164427-
COPPERSTONE 172A	1276	373	86-2433		A MC 164428-
COPPERSTONE 183A	1276	395	86-2434		A MC 164439-
COPPERSTONE 184	1276	397	86-2435		A MC 164440-
COPPERSTONE 185	1276	398	86-2436		A MC 164441-
COPPERSTONE 186	1276	400	86-2437		A MC 164442-
COPPERSTONE 187	1276	402	86-2438		A MC 164443-
COPPERSTONE 188	1276	404	86-2439		A MC 164444-
COPPERSTONE 189	1276	406	86-2440		A MC 164445-
COPPERSTONE 190	1276	408	86-2441		A MC 164446-
COPPERSTONE 191	1276	410	86-2442		A MC 164447-
COPPERSTONE 192A	1276	412	86-2443		A MC 164448-
COPPERSTONE 210	1276	448	86-2444		A MC 164466-
COPPERSTONE 211	1276	450	86-2445		A MC 164467-
COPPERSTONE 212	1276	452	86-2446		A MC 164468-
COPPERSTONE 213	1276	454	86-2447		A MC 164469-
COPPERSTONE 214	1276	456	86-2448		A MC 164470-
COPPERSTONE 215	1276	458	86-2449		A MC 164471-
COPPERSTONE 216	1276	460	86-2450		A MC 164472-
COPPERSTONE 217	1276	462	86-2451		A MC 164473-
COPPERSTONE 218	1276	464	86-2452		A MC 164474-
COPPERSTONE 219	1276	466	86-2453		A MC 164475-
COPPERSTONE 220	1276	468	86-2454		A MC 164476-
COPPERSTONE 221	1276	470	86-2455		A MC 164477-
COPPERSTONE 222	1276	472	86-2456		A MC 164478-
COPPERSTONE 223	1276	474	86-2457		A MC 164479-
COPPERSTONE 224	1276	476	86-2458		A MC 164480-
COPPERSTONE 225	1276	478	86-2459		A MC 164481-
COPPERSTONE 226	1276	480	86-2460		A MC 164482-
COPPERSTONE 227	1276	482	86-2461		A MC 164483-
COPPERSTONE 228	1276	484	86-2462		A MC 164484-
COPPERSTONE 229	1276	486	86-2463		A MC 164485-
COPPERSTONE 230	1276	488	86-2464		A MC 164486-
COPPERSTONE 231	1276	490	86-2465		A MC 164487-
COPPERSTONE 232	1276	492	86-2466		A MC 164488-
COPPERSTONE 233	1276	494	86-2467		A MC 164489-
COPPERSTONE 234	1276	496	86-2468		A MC 164490-
COPPERSTONE 235	1276	498	86-2469		A MC 164491-
COPPERSTONE 236	1276	500	86-2470		A MC 164492-
COPPERSTONE 237	1276	502	86-2471		A MC 164493-
COPPERSTONE 238	1276	504	86-2472		A MC 164494-
COPPERSTONE 239	1276	506	86-2473		A MC 164495-
COPPERSTONE 240	1276	508	86-2474		A MC 164496-
COPPERSTONE 241	1276	510	86-2475		A MC 164497-
COPPERSTONE 242	1276	512	86-2476		A MC 164498-
COPPERSTONE 243	1276	514	86-2477		A MC 164499-
COPPERSTONE 244	1276	516	86-2478		A MC 164500-
COPPERSTONE 245	1276	518	86-2479		A MC 164501-
COPPERSTONE 246	1276	520	86-2480		A MC 164502-

RECEIVED
 BLM, AZ STATE OFFICE
 OCT 02 1987
 7:45 A.M.
 PHOENIX, ARIZONA

EXHIBIT "A" (CONTINUED)

NAME OF CLAIM	ORIGINAL RECORDATION		AMENDED RECORDATION		BLM SERIAL NO.	
	BOOK	PAGE	BOOK	PAGE	SERIAL	NO.
COPPERSTONE 247	1276	522	86-2481		A MC	164503-
COPPERSTONE 248	1276	524	86-2482		A MC	164504-
COPPERSTONE 249	1276	526	86-2483		A MC	164505-
COPPERSTONE 250	1276	528	86-2484		A MC	164506-
COPPERSTONE 251	1276	530	86-2485		A MC	164507-
COPPERSTONE 252	1276	532	86-2486		A MC	164508-
COPPERSTONE 253	1276	534	86-2487		A MC	164509-
COPPERSTONE 254	1276	536	86-2488		A MC	164510-
COPPERSTONE 255	1276	538	86-2489		A MC	164511-
COPPERSTONE 256	1276	540	86-2490		A MC	164512-
COPPERSTONE 257	1276	542	86-2491		A MC	164513-
COPPERSTONE 258	1276	544	86-2492		A MC	164514-
COPPERSTONE 259	1276	546	86-2493		A MC	164515-
COPPERSTONE 260	1276	548	86-2494		A MC	164516-
COPPERSTONE 261	1276	550	86-2495		A MC	164517-
COPPERSTONE 262	1276	552	86-2496		A MC	164518-
COPPERSTONE 263	1276	554	86-2497		A MC	164519-
COPPERSTONE 264	1276	556	86-2498		A MC	164520-
COPPERSTONE 265	1276	558	86-2499		A MC	164521-
COPPERSTONE 266	1276	560	86-2500		A MC	164522-
COPPERSTONE 267	1276	562	86-2501		A MC	164523-
COPPERSTONE 268	1276	564	86-2502		A MC	164524-
COPPERSTONE 269	1276	566	86-2503		A MC	164525-
COPPERSTONE 270	1276	568	86-2504		A MC	164526-
COPPERSTONE 271	1276	570	86-2505		A MC	164527-
COPPERSTONE 272	1276	572	86-2506		A MC	164528-
COPPERSTONE 273	1276	574	86-2507		A MC	164529-
COPPERSTONE 274	1276	576	86-2508		A MC	164530-
COPPERSTONE 275	1276	578	86-2509		A MC	164531-
COPPERSTONE 276	1276	580	86-2510		A MC	164532-
COPPERSTONE 277	1276	582	86-2511		A MC	164533-
COPPERSTONE 278	1276	584	86-2512		A MC	164534-
COPPERSTONE 279	1276	586	86-2513		A MC	164535-
COPPERSTONE 280	1276	588	86-2514		A MC	164536-
COPPERSTONE 281	1276	590	86-2515		A MC	164537-
COPPERSTONE 282	1276	592	86-2516		A MC	164538-
COPPERSTONE 283	1276	594	86-2517		A MC	164539-
COPPERSTONE 284	1276	596	86-2518		A MC	164540-
COPPERSTONE 285	1276	598	86-2519		A MC	164541-
COPPERSTONE 286	1276	600	86-2520		A MC	164542-
COPPERSTONE 287	1276	602	86-2521		A MC	164543-
COPPERSTONE 288	1276	604	86-2522		A MC	164544-
COPPERSTONE 289	1276	606	86-2523		A MC	164545-
COPPERSTONE 290	1276	608	86-2524		A MC	164546-
COPPERSTONE 291	1276	610	86-2525		A MC	164547-
COPPERSTONE 292	1276	612	86-2526		A MC	164548-
COPPERSTONE 293	1276	614	86-2527		A MC	164549-
COPPERSTONE 294	1276	616	86-2528		A MC	164550-
COPPERSTONE 295	1276	618	86-2529		A MC	164551-
COPPERSTONE 296	1276	620	86-2530		A MC	164552-
COPPERSTONE 297	1276	622	86-2531		A MC	164553-
COPPERSTONE 298	1276	624	86-2532		A MC	164554-
COPPERSTONE 299	1276	626	86-2533		A MC	164555-
COPPERSTONE 300	1276	628	86-2534		A MC	164556-
COPPERSTONE 301	1276	630	86-2535		A MC	164557-
COPPERSTONE 302	1276	632	86-2536		A MC	164558-
COPPERSTONE 303	1276	634	86-2537		A MC	164559-
COPPERSTONE 304	1276	636	86-2538		A MC	164560-
COPPERSTONE 305	1276	638	86-2539		A MC	164561-
COPPERSTONE 306	1276	640	86-2540		A MC	164562-
COPPERSTONE 307	1276	642	86-2541		A MC	164563-
COPPERSTONE 308	1276	644	86-2542		A MC	164564-
COPPERSTONE 309	1276	646	86-2543		A MC	164565-
COPPERSTONE 310	1276	648	86-2544		A MC	164566-
COPPERSTONE 311	1276	650	86-2545		A MC	164567-
COPPERSTONE 312	1276	652	86-2546		A MC	164568-

RECEIVED
 B.L.M. AZ STATE OFF
 OCT 02 1987
 7:45 A.M.
 PHOENIX, ARIZON

EXHIBIT "A" (CONTINUED)

NAME OF CLAIM	ORIGINAL RECORDATION		AMENDED RECORDATION		BLM SERIAL NO.
	BOOK	PAGE	BOOK	PAGE	
COPPERSTONE 313	1276	654	86-2547		A MC 164569-
COPPERSTONE 314	1276	656	86-2548		A MC 164570-
COPPERSTONE 315	1276	658	86-2549		A MC 164571-
COPPERSTONE 316	84-002461		86-2550		A MC 220648-
COPPERSTONE 317	84-002460		86-2551		A MC 220649-
COPPERSTONE 318	84-002462		86-2552		A MC 220650-
COPPERSTONE 319	84-002463		86-2553		A MC 220651-
COPPERSTONE 320	84-002464		86-2554		A MC 220652-
COPPERSTONE 321	84-002465		86-2555		A MC 220653-
COPPERSTONE 322	84-002466		86-2556		A MC 220654-
COPPERSTONE 323	84-002467		86-2557		A MC 220655-
COPPERSTONE 324	84-002468		86-2558		A MC 220656-
COPPERSTONE 325	84-002469		86-2559		A MC 220657-
COPPERSTONE 326	84-002470		86-2560		A MC 220658-
COPPERSTONE 327	84-002471		86-2561		A MC 220659-
COPPERSTONE 328	84-002472		86-2562		A MC 220660-
COPPERSTONE 329	86-4548				A MC 260459-
COPPERSTONE 330	86-4549				A MC 260460-
COPPERSTONE 331	86-4550				A MC 260461-
COPPERSTONE 332	86-4551				A MC 260462-
COPPERSTONE 333	86-4552				A MC 260463-
COPPERSTONE 334	86-4553				A MC 260464-
COPPERSTONE 335	86-4554				A MC 260465-
COPPERSTONE 336	86-4555				A MC 260466-
COPPERSTONE 337	86-4556				A MC 260467-
COPPERSTONE 338	86-4557				A MC 260468-
COPPERSTONE 339	86-4558				A MC 260469-

RECEIVED
B.L.M. AZ STATE OFFICE

OCT 02 1987

7:45 A.M.
PHOENIX, ARIZONA

NOTICE!!

These documents have been scanned!

Do not place un-scanned documents beneath this notice!

Do not remove this notice from this file!

GPO Jacket No. 560-102
Print Order 61540
Rise Business Services, LLC
Job=AZ15 8/2/2019



Box Number= AZ15204



Claim Begin-End: AMC260459-AMC260469

5 Miscellaneous



AZ15204-5

AMC262634-AMC265778



Cyprus Mines Corporation
 Division of Cyprus Minerals Company

7200 South Alton Way
 Post Office Box 3299
 Englewood, Colorado 80155
 (303) 740-5000

RECEIVED
 B.L.M. AZ STATE OFFICE
 OCT 14 1986
 7:45 A.M.
 PHOENIX, ARIZONA

October 9, 1986

Bureau of Land Management
 Arizona State Office
 3707 North 7th Street
 P. O. Box 16563
 Phoenix, Arizona 85014

Gentlemen:

Enclosed for your files are two (2) copies each of eleven (11) Location Notices covering the unpatented lode mining claims known as the Copperstone #329 thru the Copperstone #339. Also enclosed is our check in the amount of \$55.00 to cover your filing fee of \$5.00 per Location Notice.

Please acknowledge receipt of the enclosed by returning each of the following to the attention of J. J. Bensing at the above letterhead address:

1. One dated and signed copy of this letter.
2. One date and time stamped copy of the enclosed Location Notices.

Should you have any questions, please do not hesitate to contact me at (303) 740-5017. Thank you for your cooperation and assistance in this matter.

Sincerely,

Alan S. Yoshida
 Administrative Analyst

Enclosures

Received this _____ day of _____, 19____.

By: _____

Title: _____

J. J. Bensing

L-100064

CYPRUS

NOTICE!!

These documents have been scanned!

Do not place un-scanned documents beneath this notice!

Do not remove this notice from this file!

GPO Jacket No. 560-102
Print Order 61540
Rise Business Services, LLC
Job=AZ15 8/2/2019



Box Number= AZ15204



Claim Begin-End: AMC260459-AMC260469

6 Location Notices-Amendments and Supporting Documents



AZ15204-5

AMC262634-AMC265778

NOTICE IS HEREBY GIVEN that the Copperstone 329 lode mining claim has been located by Cyprus Mines Corporation, whose address is P.O. Box 3299, Englewood, Colorado 80155. This claim is 1500 feet in length and 600 feet in width. The general course of this claim is North-south and it is situated in the Plomosa Mining District LA PAZ County, Arizona. The monument at which this location notice is posted lies within the boundaries of the claim at Corner No. 1. This claim runs 1495 feet in a southerly direction to the south end line and 5 feet in a northerly direction to the north end line and is also marked by six monuments, one at each corner and one at the center of each end line of the claim, making the claim in the form of a parallelogram. The location monument at which this notice is posted is situated within Section 27, T. 6 North, R. 20 West, G.&S.R.M., and this claim encompasses portions of the quarter section, subdivisions(s), Section(s), Township and Range as follows:
NW 1/4 and SW 1/4, Section 27, T 6 N, R 20 W, G+S.R.M.


The locality of this claim with reference to some natural object or permanent monument and additional information (if any) concerning its locality are as follows: beginning at the Northwest corner of Section 13, T. 6 North R. 20 West, G.&S.R.M., thence south 12000 feet, and west 2200 feet to Corner No. 1; thence west 300 feet to the north End Center; thence west 300 feet to Corner No. 2; thence south 1500 feet to Corner No. 3; thence east 300 feet to the south End Center; thence east 300 feet to Corner No. 4; thence north 1500 feet to Corner No. 1.

DATED AND POSTED on the ground the 26th day of August, 1986.

Locator(s) Cyprus Mines Corporation
When Recorded P.O. Box 3299
Mail to: Englewood, Colorado 80155
By [Signature], Agent

INDEXED

RECORDED IN OFFICIAL RECORDS
OF LA PAZ COUNTY, ARIZONA
SEP 23 2 55 PM '86
Lois K. Hesse, COUNTY RECORDER
FEE 9-1 PGS 1-2



MICROFILMED

RECORDED AT THE
REQUEST OF:

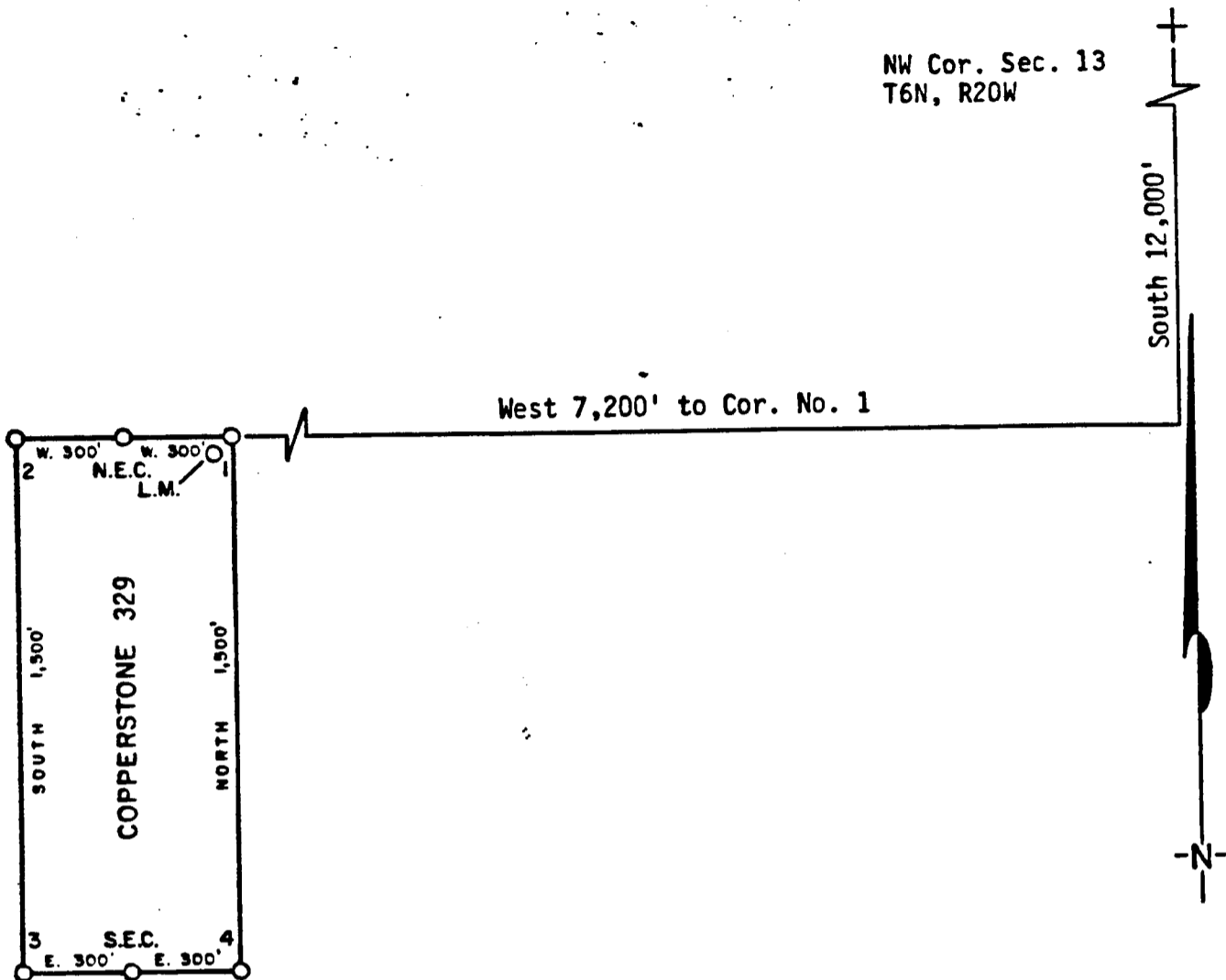
Cyprus Mns

RECEIVED
B.L.M. AZ STATE OFFICE

OCT 14 1986

PLAT OF LODE CLAIM
 (To be Attached to Recorded Copy of
Location Notice Pursuant to A.R.S. & 27-203)

86- 4548



1. Name of Claim Copperstone 329
2. Type of Claim Lode
3. The Claim is located in Sections 27, Township 6N,
Range 20W, G. & S. R. M.
4. Scale: 1" = 500'
5. The Claim is situated in La Paz, County, Arizona.
6. Type of corner and location monuments used: 4" diameter P.V.C.

Instructions for Completion:

- (i) If land is surveyed, a corner of the claim must be tied by a course and distance to a monument of the Public Land Survey; if the land is unsurveyed, a corner must be tied by course and distance to an established survey monument of a United States Government Agency or a United States Mineral Monument; if no such monuments are available, one corner of the claim must be tied by course and distance to some prominent natural object or other permanent monument as shown on Plat.
 North arrow must be shown on Plat.
 Bearing and distances between corners must be shown on Plat.

RECEIVED
 B.L.M. AZ STATE

OCT 14 1986

7:45 A
 PHOENIX, ARIZ.

LOCATION NOTICE
(Lode)

86- 4549

NOTICE IS HEREBY GIVEN that the Copperstone 330 Lode mining claim has been located by Cyprus Mines Corporation, whose address is P.O. Box 3299, Englewood, Colorado 80155. This claim is 1500 feet in length and 600 feet in width. The general course of this claim is North-South and it is situated in the Plomosa Mining District, LA PAZ County, Arizona. The monument at which this location notice is posted lies within the boundaries of the claim at Corner No. 2. This claim runs from the location monument on which this notice is posted 1495 feet in a Southerly direction to the South end line and 5 feet in a Northerly direction to the north end line and is also marked by six monuments, one at each corner and one at the center of each end line of the claim, making the claim in the form of a parallelogram. The location monument at which this notice is posted is situated within Section 27, T. 6 North, R. 20 West, G.&S.R.M., and this claim encompasses portions of the quarter section, subdivisions(s), Section(s), Township and Range as follows:

A-MC 260460

NW 1/4, NE 1/4, SW 1/4 AND SE 1/4, Section 27,
T6N, R20W G+S.R.M.

The locality of this claim with reference to some natural object or permanent monument and additional information (if any) concerning its locality are as follows:

beginning at the Northwest corner of Section 13, T. 6 North R. 20 West, G.&S.R.M., thence South 12,000 feet, and West 7200 feet to Corner No. 1; thence East 300 feet to the North End Center; thence East 300 feet to Corner No. 2; thence South 1500 feet to Corner No. 3; thence West 300 feet to the South End Center; thence West 300 feet to Corner No. 4; thence North 1500 feet to Corner No. 1.

DATED AND POSTED on the ground the 26th day of August, 1986.

Locator(s) Cyprus Mines Corporation
When Recorded P.O. Box 3299
Englewood, Colorado 80155
By [Signature], Agent

INDEXED
RECORDED IN OFFICIAL RECORDS
OF LA PAZ COUNTY, ARIZONA
SEP 23 2 55 PM '86
Lois K. Hesse, COUNTY RECORDER
FEE 9-1 PGS 1-2



RECORDED AT THE REQUEST OF:

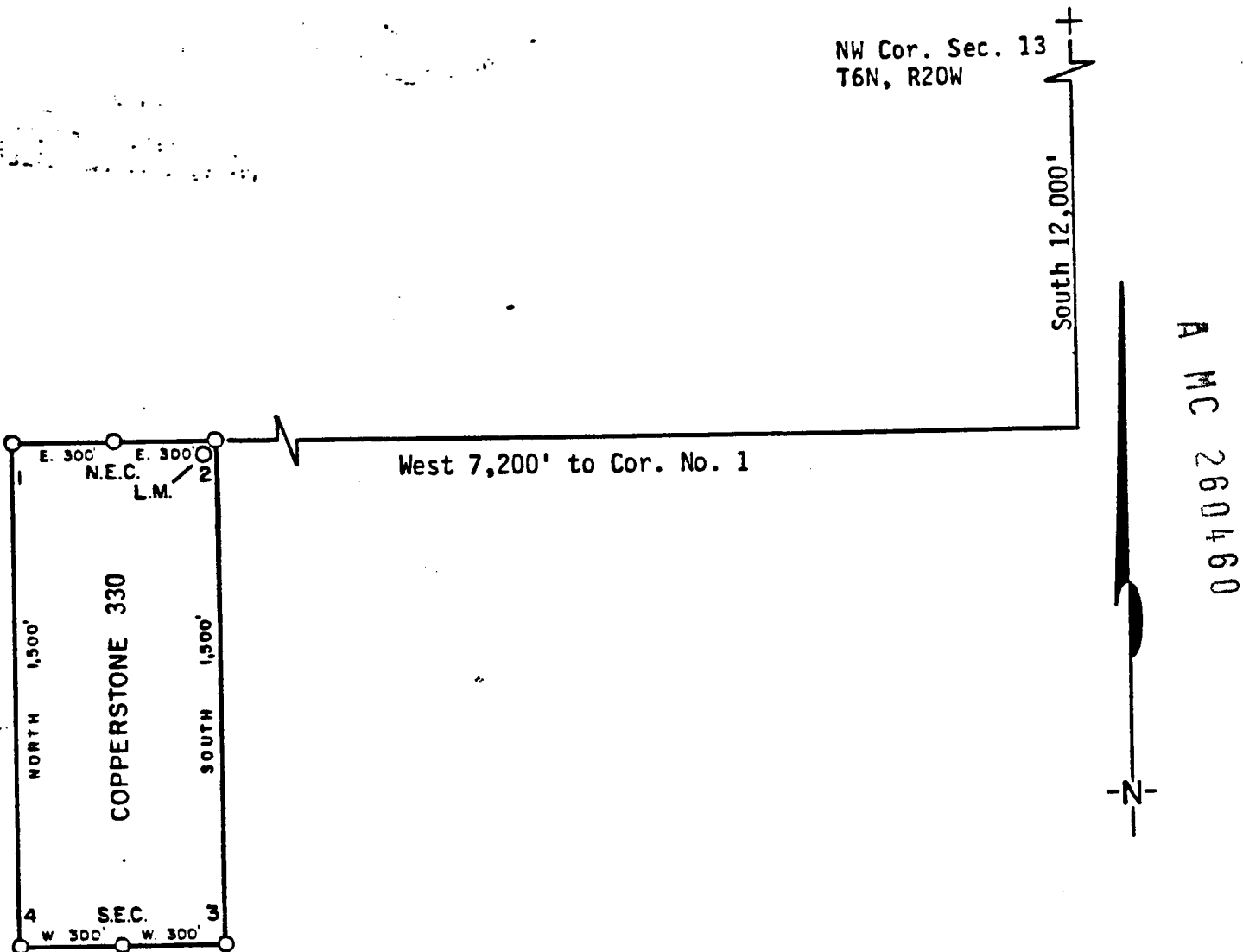
MICROFILMED

RECEIVED
B.L.M. AZ STATE OFFICE

OCT 14 1986

7:45 A.M.
PHOENIX, ARIZONA

PLAT OF LODE CLAIM
 (To be Attached to Recorded Copy of
Location Notice Pursuant to A.R.S. & 27-203)



1. Name of Claim Copperstone 330
2. Type of Claim Lode
3. The Claim is located in Sections 27, Township 6N, Range 20W, G. & S. R. M.
4. Scale: 1" = 500'
5. The Claim is situated in La Paz, County, Arizona.
6. Type of corner and location monuments used: 4" diameter P.V.C.

Instructions for Completion:

- (i) If land is surveyed, a corner of the claim must be tied by a course and distance to a monument of the Public Land Survey; if the land is unsurveyed, a corner must be tied by course and distance to an established survey monument of a United States Government Agency or a United States Mineral Monument; if no such monuments are available, one corner of the claim must be tied by course and distance to some prominent natural object or other permanent monument as shown on Plat.
- (ii) A North arrow must be shown on Plat.
- (ii) Bearing RECEIVED distances between corners must be shown on Plat.

B.L.M. AZ STATE OFFICE

OCT 14 1986

7:45 A.M.
 PHOENIX, ARIZONA

LOCATION NOTICE
(Lode)

NOTICE IS HEREBY GIVEN that the Copperstone 331 lode mining claim has been located by CYPRUS MINES CORPORATION, whose address is P.O. Box 3299, Englewood, Colorado 80155. This claim is 1500 feet in length and 600 feet in width. The general course of this claim is north-south and it is situated in the Plomosa Mining District, LA PAZ County, Arizona. The monument at which this location notice is posted lies within the boundaries of the claim at Corner No. 2. This claim runs from the location monument on which this notice is posted 1495 feet in a southerly direction to the south end line and 5 feet in a northerly direction to the north end line and is also marked by six monuments, one at each corner and one at the center of each end line of the claim, making the claim in the form of a parallelogram. The location monument at which this notice is posted is situated within Section 27, T. 6 North R. 20 West, G.&S.R.M., and this claim encompasses portions of the quarter section, subdivisions(s), Section(s), Township and Range as follows:

NE 1/4 AND SE 1/4, Section 27, T6N, R20W, G.+S.R.M.

A,
M
C
5
0
4
6
1

The locality of this claim with reference to some natural object or permanent monument and additional information (if any) concerning its locality are as follows:


beginning at the Northwest corner of Section 13, T. 6 North R. 20 West, G.&S.R.M., thence south 12000 feet, and west 6000 feet to Corner No. 1;
 thence west 300 feet to the north End Center;
 thence west 300 feet to Corner No. 2;
 thence south 1500 feet to Corner No. 3;
 thence east 300 feet to the south End Center;
 thence east 300 feet to Corner No. 4;
 thence north 1500 feet to Corner No. 1.

DATED AND POSTED on the ground the 26th day of August, 1986.

Locator(s) CYPRUS MINES CORPORATION
P.O. Box 3299
Englewood, Colorado 80155
 By Glenn Bush, Agent

INDEXED

RECORDED IN OFFICIAL RECORDS
 OF LA PAZ COUNTY, ARIZONA
 SEP 23 2 55 PM '86
 Lois K. Hesse, COUNTY RECORDER
 FEE 9- PGS 1-2



When Recorded

RECORDED AT THE REQUEST OF:

MICROFILMED

RECEIVED

B.L.M. AZ STATE OFFICE

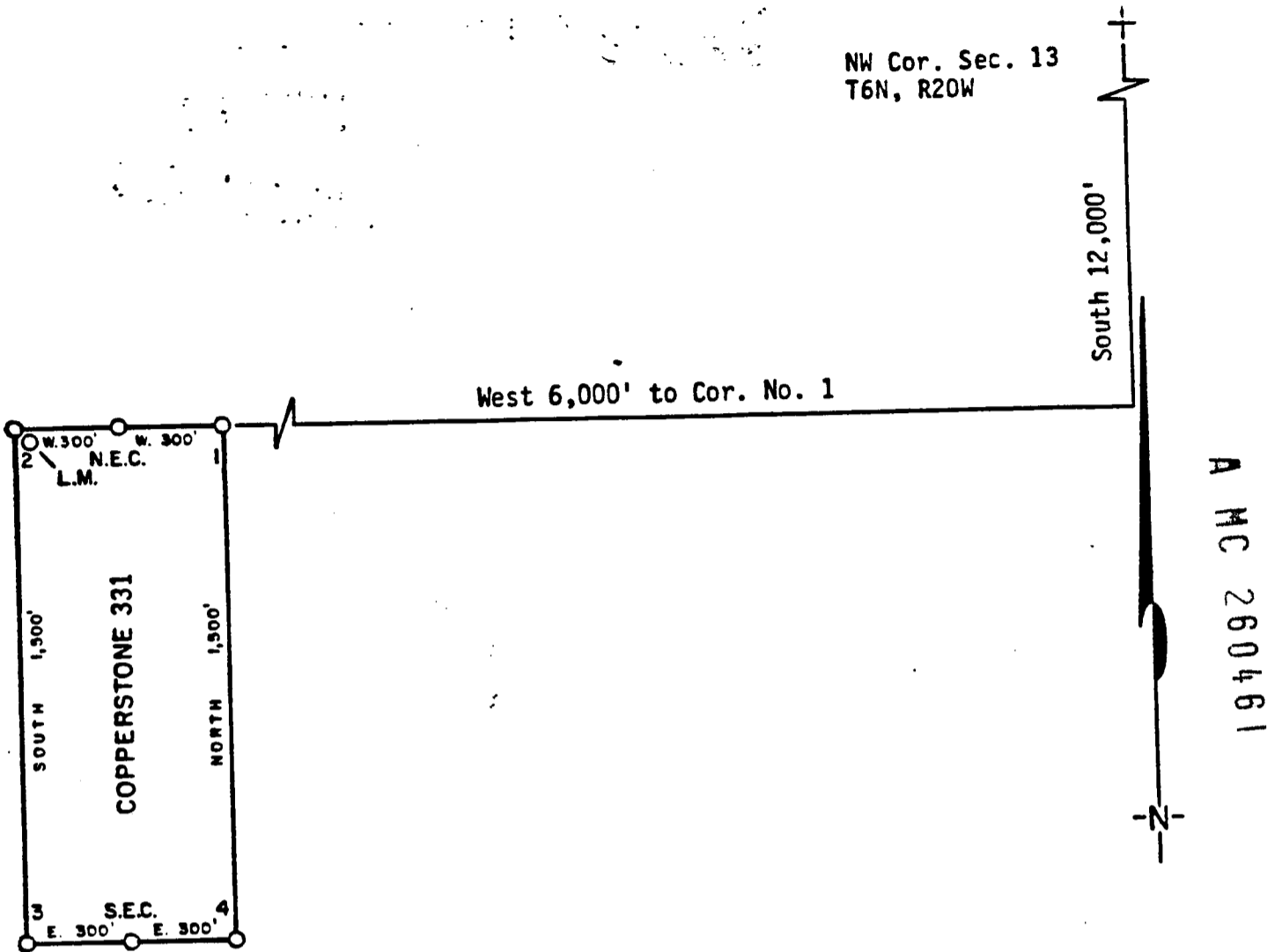
OCT 14 1986

7:45 A.M.

PHOENIX, ARIZONA

PLAT OF LODE CLAIM
(To be Attached to Recorded Copy of
Location Notice Pursuant to A.R.S. & 27-203)

NW Cor. Sec. 13
T6N, R20W



1. Name of Claim Copperstone 331
2. Type of Claim Lode
3. The Claim is located in Sections 27, Township 6N,
Range 20W, G. & S. R. M.
4. Scale: 1" = 500'
5. The Claim is situated in La Paz, County, Arizona.
6. Type of corner and location monuments used: 4" diameter P.V.C.

Instructions for Completion:

- (i) If land is surveyed, a corner of the claim must be tied by a course and distance to a monument of the Public Land Survey; if the land is unsurveyed, a corner must be tied by course and distance to an established survey monument of a United States Government Agency or a United States Mineral Monument; if no such monuments are available, one corner of the claim must be tied by course and distance to some prominent natural object or other permanent monument as shown on Plat.
- (ii) North arrow must be shown on Plat.
- (iii) Bearing and distances between corners must be shown on Plat.

RECEIVED
B.L.M. AZ STATE OFFICE

OCT 14 1986

7:45 A.M.
PHOENIX, ARIZONA

LOCATION NOTICE
(Lode)

NOTICE IS HEREBY GIVEN that the Coppers tone 332 lode mining claim has been located by CYPRUS MINES CORPORATION, whose address is P.O. Box 3299, Englewood, Colorado 80155 This claim is 1500 feet in length and 600 feet in width. The general course of this claim is north-south and it is situated in the POMOSA Mining District, LA PAZ County, Arizona. The monument at which this location notice is posted lies within the boundaries of the claim at Corner No. 2. This claim runs from the location monument on which this notice is posted 1495 feet in a southerly direction to the south end line and 5 feet in a northerly direction to the north end line and is also marked by six monuments, one at each corner and one at the center of each end line of the claim, making the claim in the form of a parallelogram. The location monument at which this notice is posted is situated within Section 27, T. 6 North, R. 20 West, G.&S.R.M., and this claim encompasses portions of the quarter section, subdivisions(s), Section(s), Township and Range as follows:

NE 1/4 AND SE 1/4 SECTION 27, T6N, R20W, G+S.R.M.

The locality of this claim with reference to some natural object or permanent monument and additional information (if any) concerning its locality are as follows:

beginning at the Northwest corner of Section 13 T. 6 North R. 20 West, G.&S.R.M., thence south 1200 feet, and west 6000 feet to Corner No. 1;
thence east 300 feet to the north End Center;
thence east 300 feet to Corner No. 2;
thence south 1500 feet to Corner No. 3;
thence west 300 feet to the south End Center;
thence west 300 feet to Corner No. 4;
thence north 1500 feet to Corner No. 1.

A MC 260462

DATED AND POSTED on the ground the 26th day of August, 1986.

Locator(s) CYPRUS MINES CORPORATION
When Recorded
Mail to: P.O. Box 3299
Englewood, Colorado 80155
By [Signature], Agent

INDEXED

RECORDED IN OFFICIAL RECORDS
OF LA PAZ COUNTY, ARIZONA
SEP 23 2 55 PM '86
Lois K. Hesse, COUNTY RECORDER
FEE 9- PGS 1-2



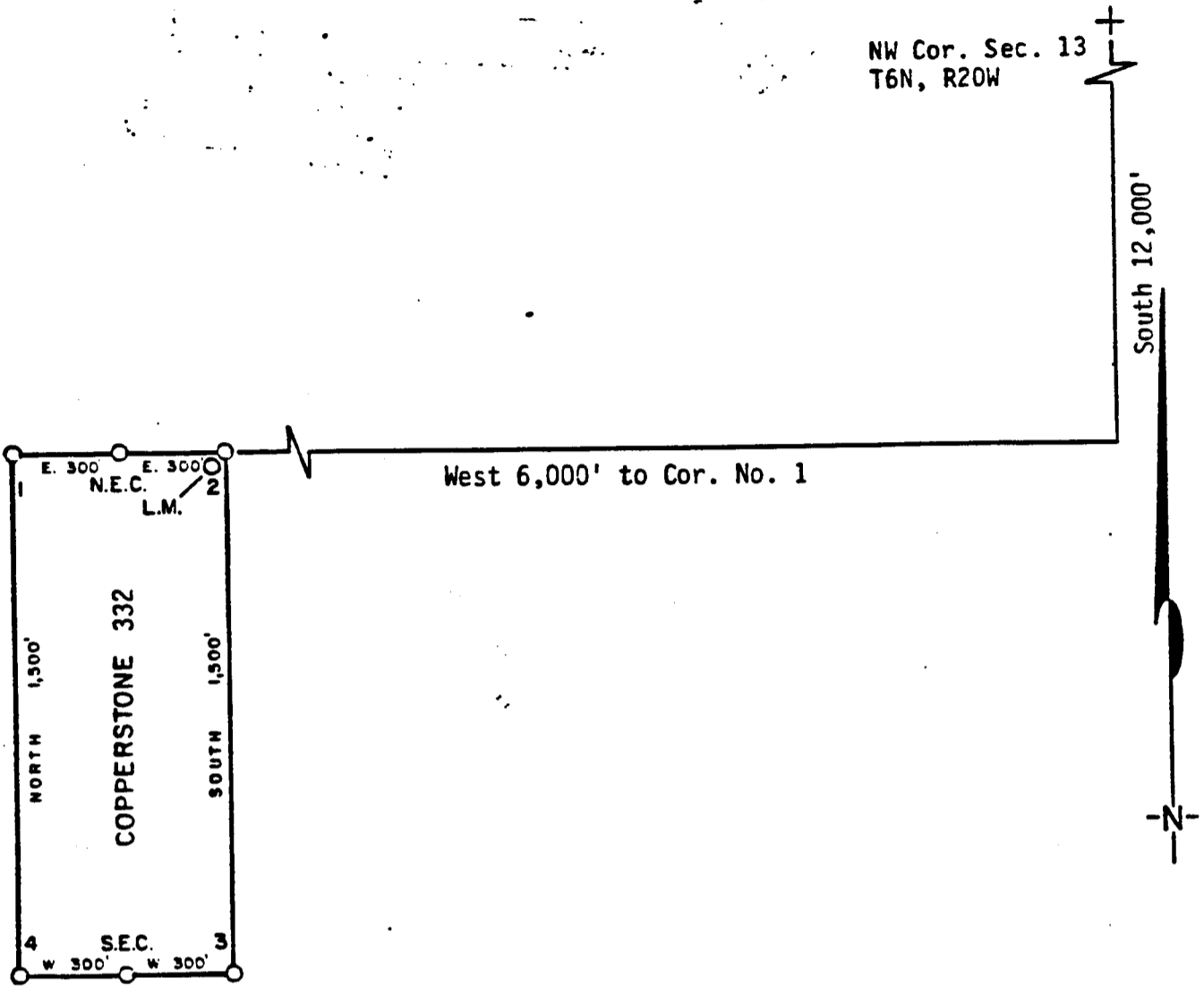
RECORDED AT THE REQUEST OF:

MICROFILMED
RECEIVED
B.L.M. AZ STATE OFFICE

OCT 14 1986
7:45 A.M.
PHOENIX, ARIZONA

86-4551

PLAT OF LODE CLAIM
(To be Attached to Recorded Copy of
Location Notice Pursuant to A.R.S. & 27-203)



A MC 260462

1. Name of Claim Copperstone 332
2. Type of Claim Lode
3. The Claim is located in Sections 27, Township 6N, Range 20W, G. & S. R. M.
4. Scale: 1" = 500'
5. The Claim is situated in La Paz, County, Arizona.
6. Type of corner and location monuments used: 4" diameter P.V.C.

Instructions for Completion:

- (i) If land is surveyed, a corner of the claim must be tied by a course and distance to a monument of the Public Land Survey; if the land is unsurveyed, a corner must be tied by course and distance to an established survey monument of a United States Government Agency or a United States Mineral Monument; if no such monuments are available, one corner of the claim must be tied by course and distance to some prominent natural object or other permanent monument as shown on Plat.
- (ii) North arrow must be shown on Plat.

Bearing and distances between corners must be shown on Plat.

RECEIVED
B.L.M. AZ STATE OFFICE

OCT 14 1986

7:45 A.M.
PHOENIX, ARIZONA

LOCATION NOTICE
(Lode)

86- 4552

NOTICE IS HEREBY GIVEN that the Copperstone 333 lode mining claim has been located by CYPRUS MINES CORPORATION, whose address is P.O. Box 3299, Englewood, Colorado 80155. This claim is 1500 feet in length and 600 feet in width. The general course of this claim is North-South and it is situated in the Plomosa Mining District, LA PAZ County, Arizona. The monument at which this location notice is posted lies within the boundaries of the claim at Corner No. 2. This claim runs from the location monument on which this notice is posted 1495 feet in a Southerly direction to the South end line and 5 feet in a Northerly direction to the North end line and is also marked by six monuments, one at each corner and one at the center of each end line of the claim, making the claim in the form of a parallelogram. The location monument at which this notice is posted is situated within Section 27, T. 6 North, R. 20 West, G.&S.R.M., and this claim encompasses portions of the quarter section, subdivisions(s), Section(s), Township and Range as follows:

NW 1/4 AND SW 1/4 Section 26, T6N, R20W, G+S.R.M.
NE 1/4 AND SE 1/4 Section 27, T6N, R20W, G+S.R.M.

The locality of this claim with reference to some natural object or permanent monument and additional information (if any) concerning its locality are as follows:

beginning at the Northwest corner of Section 13, T. 6 North R. 20 West, G.&S.R.M., thence South 12000 feet, and West 4800 feet to Corner No. 1;
thence West 300 feet to the North End Center;
thence West 300 feet to Corner No. 2;
thence South 1500 feet to Corner No. 3;
thence East 300 feet to the South End Center;
thence East 300 feet to Corner No. 4;
thence North 1500 feet to Corner No. 1.

A MC 260463

DATED AND POSTED on the ground the 26th day of August, 1986.

Locator(s) CYPRUS MINES CORPORATION
P.O. Box 3299
Englewood, Colorado 80155
By [Signature], Agent

INDEXED

RECORDED IN OFFICIAL RECORDS
OF LA PAZ COUNTY, ARIZONA
SEP 23 2 55 PM '86
Lois K. Hesse, COUNTY RECORDER
FEE 9- PGS 1-2



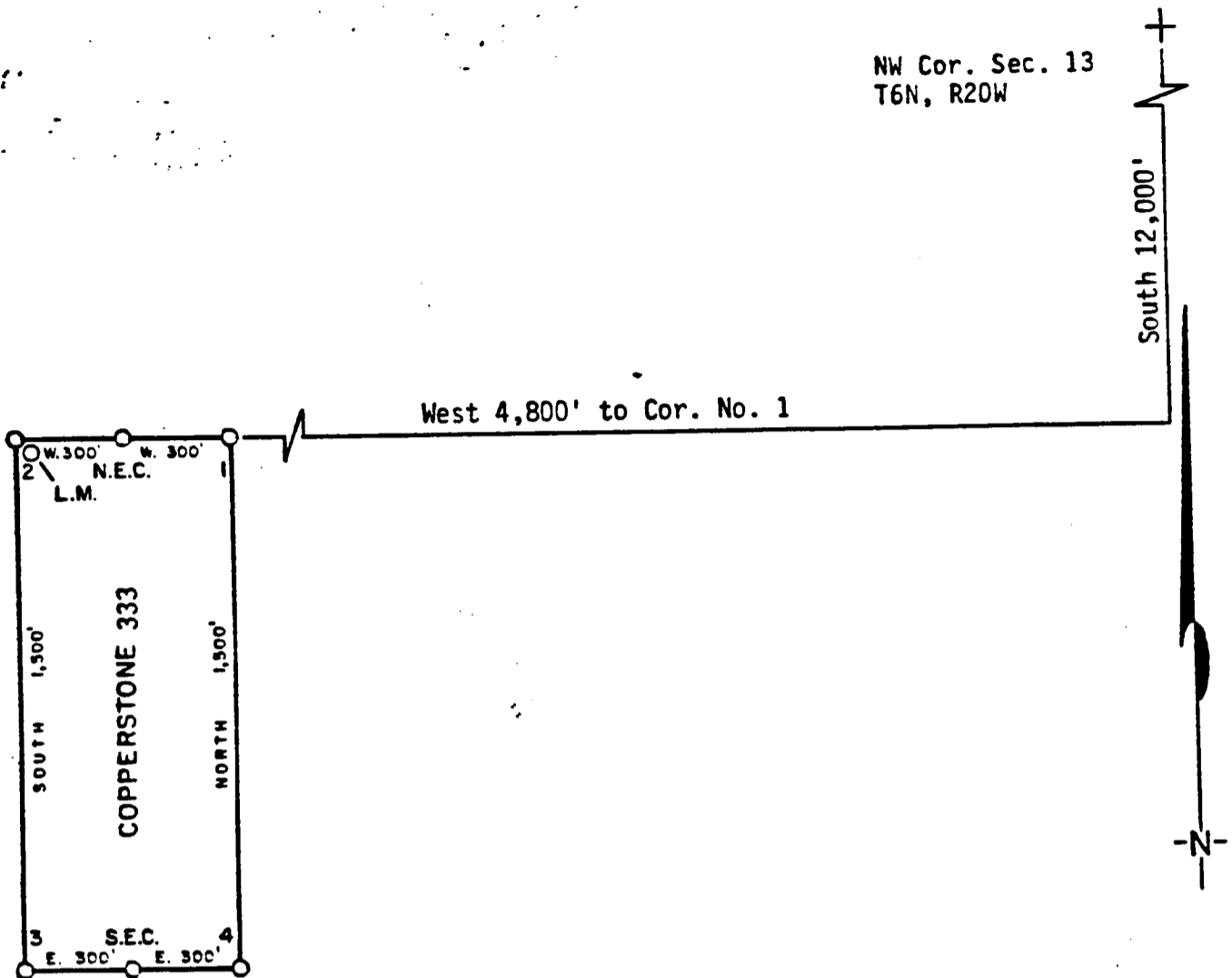
MICROFILMED

RECEIVED
B.L.M. AZ STATE OFFICE

OCT 14 1986

7:45 A.M.
PHOENIX, ARIZONA

PLAT OF LODE CLAIM
 (To be Attached to Recorded Copy of
Location Notice Pursuant to A.R.S. & 27-203)



A MC 260463

1. Name of Claim Copperstone 333
2. Type of Claim Lode
3. The Claim is located in Sections 26, 27, Township 6N, Range 20W, G. & S. R. M.
4. Scale: 1" = 500'
5. The Claim is situated in La Paz, County, Arizona.
6. Type of corner and location monuments used: 4" diameter P.V.C.

Instructions for Completion:

(i) If land is surveyed, a corner of the claim must be tied by a course and distance to a monument of the Public Land Survey; if the land is unsurveyed, a corner must be tied by course and distance to an established survey monument of a United States Government Agency or a United States Mineral Monument; if no such monuments are available, one corner of the claim must be tied by course and distance to some prominent natural object or other permanent monument as shown on Plat.

North arrow must be shown on Plat.

Bearing and distances between corners must be shown on Plat.

RECEIVED
 B.L.M. AZ SURVEY OFFICE

OCT 14 1986

7:45 A.M.
 PHOENIX, ARIZO.

LOCATION NOTICE
(Lode)

86- 4553

NOTICE IS HEREBY GIVEN that the Copperstone 334 lode mining claim has been located by Cyprus Mines Corporation, whose address is P.O. Box 3299, Englewood, Colorado 80155. This claim is 1500 feet in length and 600 feet in width. The general course of this claim is North-South and it is situated in the Plomosa Mining District, LA PAZ County, Arizona. The monument at which this location notice is posted lies within the boundaries of the claim at Corner No. 2. This claim runs from the location monument on which this notice is posted 1495 feet in a southerly direction to the south end line and 5 feet in a northerly direction to the north end line and is also marked by six monuments, one at each corner and one at the center of each end line of the claim, making the claim in the form of a parallelogram. The location monument at which this notice is posted is situated within Section 26, T. 6 North, R. 20 West, G.&S.R.M., and this claim encompasses portions of the quarter section, subdivisions(s), Section(s), Township and Range as follows:
NW 1/4 AND SW 1/4 Section 26, T6N, R20W, G+S. R. M.

The locality of this claim with reference to some natural object or permanent monument and additional information (if any) concerning its locality are as follows:

beginning at the Northwest corner of Section 13 T. 6 North R. 20 West, G.&S.R.M., thence south 12000 feet and west 4800 feet to Corner No. 1;
thence east 300 feet to the north End Center;
thence east 300 feet to Corner No. 2;
thence south 1500 feet to Corner No. 3;
thence west 300 feet to the south End Center;
thence west 300 feet to Corner No. 4;
thence north 1500 feet to Corner No. 1.


A MC 260464

DATED AND POSTED on the ground the 21th day of August, 1986.

INDEXED

Locator(s) Cyprus Mines Corporation
P.O. Box 3299
Englewood, Colorado 80155
By [Signature], Agent

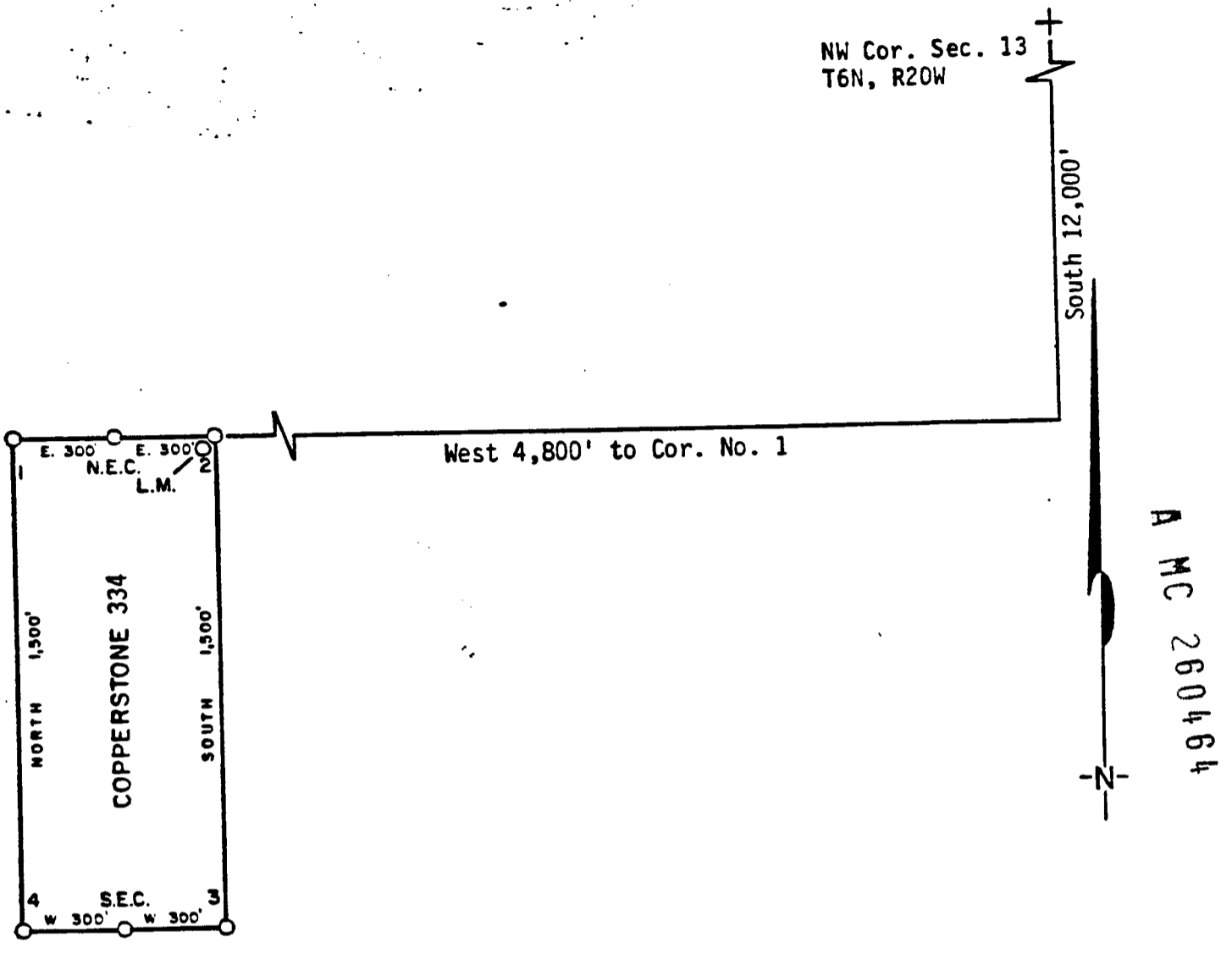
RECORDED IN OFFICIAL RECORDS
OF LA PAZ COUNTY, ARIZONA
SEP 23 2 55 PM '86
Lois K. Hesse, COUNTY RECORDER
FEE 9- PGS 1-2



MICROFILMED

RECEIVED
B.L.M. AZ STATE OFFICE
OCT 14 1986
7:45 A.M.
PHOENIX, ARIZONA

PLAT OF LODE CLAIM
(To be Attached to Recorded Copy of
Location Notice Pursuant to A.R.S. & 27-203)



1. Name of Claim Copperstone 334
2. Type of Claim Lode
3. The Claim is located in Sections 26, Township 6N, Range 20W, G. & S. R. M.
4. Scale: 1" = 500'
5. The Claim is situated in La Paz, County, Arizona.
6. Type of corner and location monuments used: 4" diameter P.V.C.

Instructions for Completion:

- (i) If land is surveyed, a corner of the claim must be tied by a course and distance to a monument of the Public Land Survey; if the land is unsurveyed, a corner must be tied by course and distance to an established survey monument of a United States Government Agency or a United States Mineral Monument; if no such monuments are available, one corner of the claim must be tied by course and distance to some prominent natural object or other permanent monument as shown on Plat.
- North arrow must be shown on Plat.
- Bearing and distances between corners must be shown on Plat.

RECEIVED
B.L.M. AZ STATE (44)
(iii)
OCT 14 1986
7:45 A
PHOENIX, ARIZ.

LOCATION NOTICE
(Lode)

NOTICE IS HEREBY GIVEN that the Copperstone 335 lode mining claim has been located by CYPRUS MINES CORPORATION, whose address is P.O. Box 3299, Englewood, Colorado 80155. This claim is 1500 feet in length and 600 feet in width. The general course of this claim is North-South and it is situated in the PLUMOSA Mining District, LA PAZ County, Arizona. The monument at which this location notice is posted lies within the boundaries of the claim at Corner No. 2. This claim runs from the location monument on which this notice is posted 1495 feet in a southerly direction to the South end line and 5 feet in a northerly direction to the North end line and is also marked by six monuments, one at each corner and one at the center of each end line of the claim, making the claim in the form of a parallelogram. The location monument at which this notice is posted is situated within Section 26, T. 6 North, R. 20 West, G.&S.R.M., and this claim encompasses portions of the quarter section, subdivisions(s), Section(s), Township and Range as follows:
NW 1/4 AND SW 1/4 SECTION 26, T6N, R20W, G + S. R.M.

MC
260465

The locality of this claim with reference to some natural object or permanent monument and additional information (if any) concerning its locality are as follows:


beginning at the Northwest corner of Section 13, T. 6 North R. 20 West, G.&S.R.M., thence South 12000 feet, and West 3600 feet to Corner No. 1;
thence West 300 feet to the North End Center;
thence West 300 feet to Corner No. 2;
thence South 1500 feet to Corner No. 3;
thence East 300 feet to the South End Center;
thence East 300 feet to Corner No. 4;
thence North 1500 feet to Corner No. 1.

DATED AND POSTED on the ground the 26th day of August, 1986.

Locator(s) CYPRUS MINES CORPORATION
P.O. Box 3299
Englewood, Colorado 80155
By [Signature], Agent

INDEXED

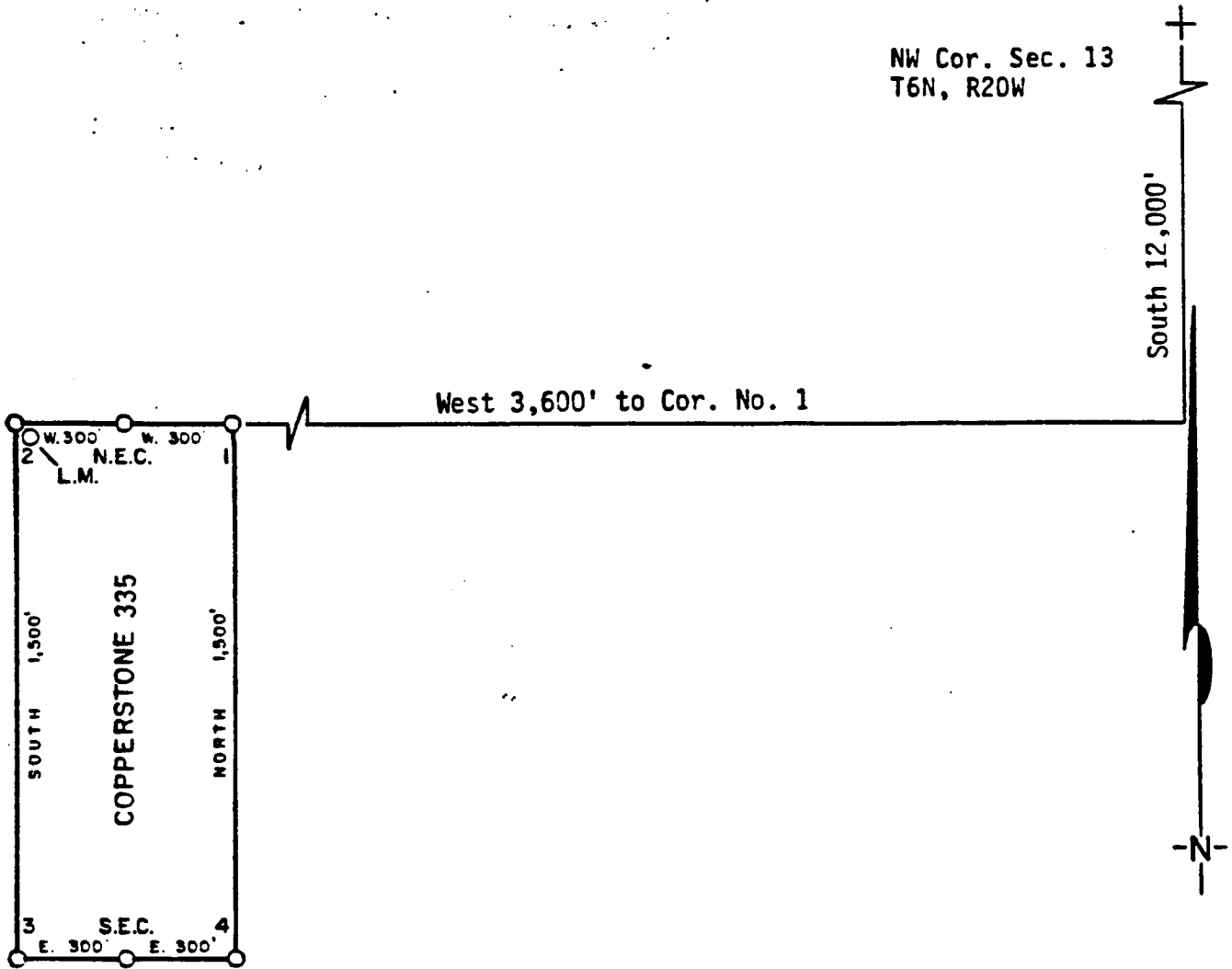
RECORDED IN OFFICIAL RECORDS
OF LA PAZ COUNTY, ARIZONA
SEP 23 2 55 PM '86
Lois K. Hesse, COUNTY RECORDER
FEE 9- PGS 1-2



MICROFILMED

Form(1/14/86) RECEIVED
B.L.M. AZ STATE OFFICE
OCT 14 1986
7:45 A.M.
PHOENIX, ARIZONA

PLAT OF LODE CLAIM
(To be Attached to Recorded Copy of
Location Notice Pursuant to A.R.S. & 27-203)



A MC 260465

1. Name of Claim Copperstone 335
2. Type of Claim Lode
3. The Claim is located in Sections 26, Township 6N, Range 20W, G. & S. R. M.
4. Scale: 1" = 500'
5. The Claim is situated in La Paz, County, Arizona.
6. Type of corner and location monuments used: 4" diameter P.V.C.

Instructions for Completion:

(i) If land is surveyed, a corner of the claim must be tied by a course and distance to a monument of the Public Land Survey; if the land is unsurveyed, a corner must be tied by course and distance to an established survey monument of a United States Government Agency or a United States Mineral Monument; if no such monuments are available, one corner of the claim must be tied by course and distance to some prominent natural object or other permanent monument as shown on Plat.

North arrow must be shown on Plat.
Bearing and distances between corners must be shown on Plat.

RECEIVED
B.L.M. AZ (STAT) OFFICE
OCT 14 1986
7:45 A.M.
PHOENIX, ARIZONA

NOTICE IS HEREBY GIVEN that the Copperstone 336 lode mining claim has been located by Cyprus Mines Corporation, whose address is P.O. Box 3299, Englewood, Colorado 80155. This claim is 1500 feet in length and 600 feet in width. The general course of this claim is North-South and it is situated in the Piomas Mining District, La Paz County, Arizona. The monument at which this location notice is posted lies within the boundaries of the claim at Corner No. 2. This claim runs from the location monument on which this notice is posted 1495 feet in a southerly direction to the south end line and 5 feet in a northerly direction to the north end line and is also marked by six monuments, one at each corner and one at the center of each end line of the claim, making the claim in the form of a parallelogram. The location monument at which this notice is posted is situated within Section 26, T. 6 North, R. 20 West, G.&S.R.M., and this claim encompasses portions of the quarter section, subdivisions(s), Section(s), Township and Range as follows:

NW 1/4 and SW 1/4 Section 26, T6N, R20W, G+S.R.M.

The locality of this claim with reference to some natural object or permanent monument and additional information (if any) concerning its locality are as follows:

beginning at the Northwest corner of Section 13, T. 6 North R. 20 West, G.&S.R.M., thence South 12000 feet and West 3600 feet to Corner No. 1;
 thence East 300 feet to the North End Center;
 thence East 300 feet to Corner No. 2;
 thence South 1500 feet to Corner No. 3;
 thence West 300 feet to the South End Center;
 thence West 300 feet to Corner No. 4;
 thence North 1500 feet to Corner No. 1.


A.M.C. 260466

DATED AND POSTED on the ground the 26th day of August, 1986.

Locator(s) Cyprus Mines Corporation
P.O. Box 3299
Englewood, Colorado 80155
 By [Signature], Agent

INDEXED

RECORDED IN OFFICIAL RECORDS
 OF LA PAZ COUNTY, ARIZONA
 SEP 23 2 55 PM '86
 Lois K. Hesse, COUNTY RECORDER
 FEE 9- PGS 1-2



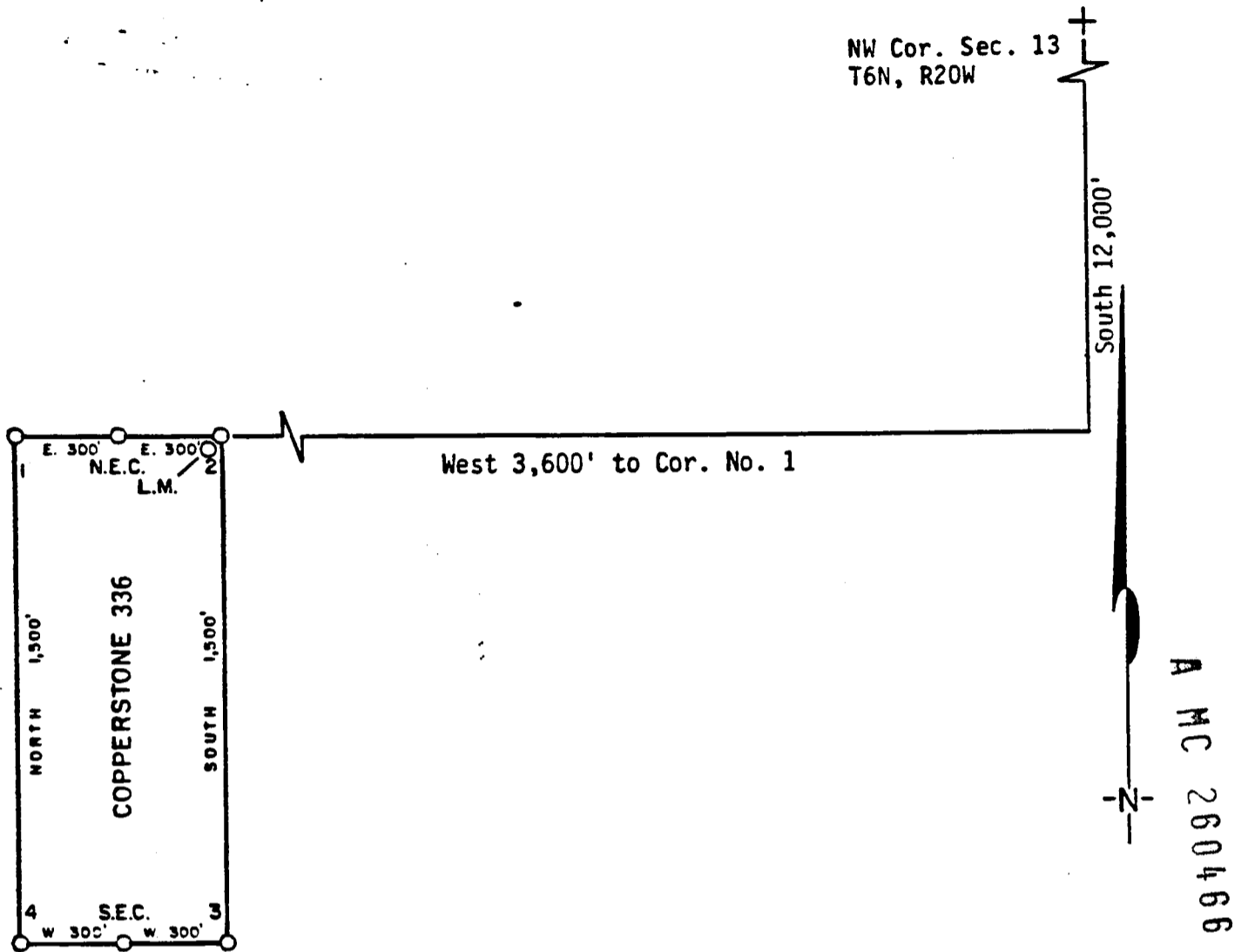
MICROFILMED

RECEIVED
 B.L.M. AZ STATE OFFICE

Form(1/14/86)

OCT 14 1986
 7:45 A.M.
 PHOENIX, ARIZONA

PLAT OF LODE CLAIM
(To be Attached to Recorded Copy of
Location Notice Pursuant to A.R.S. & 27-203)



1. Name of Claim Copperstone 336
2. Type of Claim Lode
3. The Claim is located in Sections 26, Township 6N, Range 20W, G. & S. R. M.
4. Scale: 1" = 500'
5. The Claim is situated in La Paz, County, Arizona.
6. Type of corner and location monuments used: 4" diameter P.V.C.

Instructions for Completion:

(i) If land is surveyed, a corner of the claim must be tied by a course and distance to a monument of the Public Land Survey; if the land is unsurveyed, a corner must be tied by course and distance to an established survey monument of a United States Government Agency or a United States Mineral Monument; if no such monuments are available, one corner of the claim must be tied by course and distance to some prominent natural object or other permanent monument as shown on Plat.

North arrow must be shown on Plat.

Bearing and distances between corners must be shown on Plat.

RECEIVED
B.L.M. AZ (11)
(11)

OCT 14 1986

7:45 A.M.
PHOENIX, ARIZ.

NOTICE IS HEREBY GIVEN that the Copperstone 337 lode mining claim has been located by Cyprus Mines Corporation, whose address is P.O. Box 3299, Englewood, Colorado 80155. This claim is 1500 feet in length and 600 feet in width. The general course of this claim is North-South and it is situated in the Plomosa Mining District, La Paz County, Arizona. The monument at which this location notice is posted lies within the boundaries of the claim at Corner No. 2. This claim runs from the location monument on which this notice is posted 1495 feet in a southerly direction to the south end line and 5 feet in a northerly direction to the north end line and is also marked by six monuments, one at each corner and one at the center of each end line of the claim, making the claim in the form of a parallelogram. The location monument at which this notice is posted is situated within Section 26, T. 6 North, R. 20 West, G.&S.R.M., and this claim encompasses portions of the quarter section, subdivisions(s), Section(s), Township and Range as follows:
NW 1/4, NE 1/4, SW 1/4, SE 1/4 Section 26, T6N, R20W, G.+S.R.M.

The locality of this claim with reference to some natural object or permanent monument and additional information (if any) concerning its locality are as follows:
beginning at the northwest corner of Section 13, T. 6 North, R. 20 West, G.&S.R.M., thence south 1200 feet and west 2400 feet to Corner No. 1;
thence west 300 feet to the north End Center;
thence west 300 feet to Corner No. 2;
thence south 1500 feet to Corner No. 3;
thence east 300 feet to the south End Center;
thence east 300 feet to Corner No. 4;
thence north 1500 feet to Corner No. 1.

DATED AND POSTED on the ground the 26th day of August, 1986.

Locator(s) Cyprus Mines Corporation
P.O. Box 3299
Englewood, Colorado 80155
By [Signature], Agent

INDEXED

RECORDED IN OFFICIAL RECORDS
OF LA PAZ COUNTY, ARIZONA
SEP 23 2 55 PM '86
Lois K. Hesse, COUNTY RECORDER
EE 9- PGS 1-2



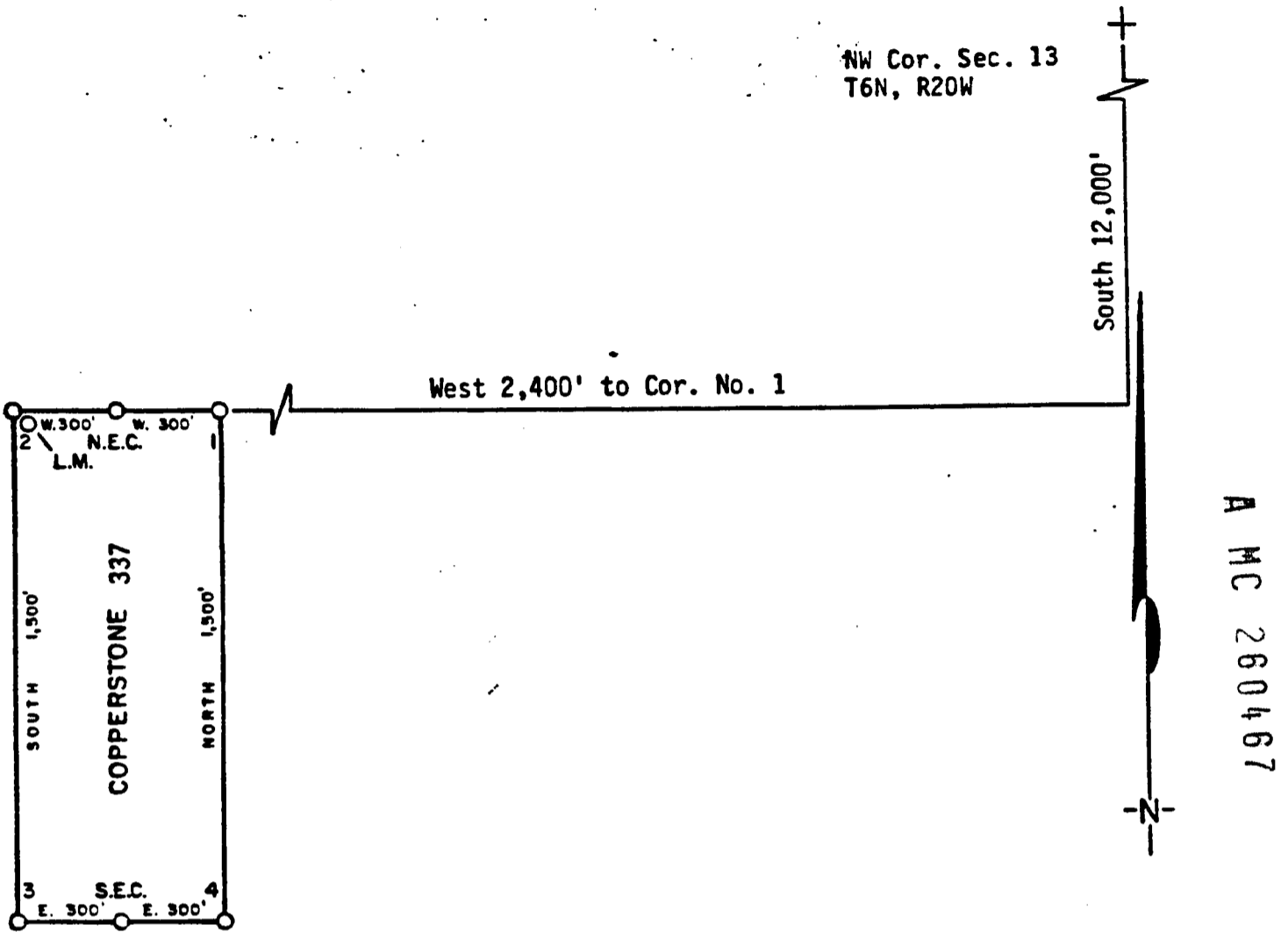
MICROFILMED

RECEIVED
B.L.M. AZ STATE OFFICE

Form (1/14/86)

OCT 14 1986
7:45 A.M.
PHOENIX, ARIZONA

PLAT OF LODE CLAIM
(To be Attached to Recorded Copy of
Location Notice Pursuant to A.R.S. & 27-203)



1. Name of Claim Copperstone 337
2. Type of Claim Lode
3. The Claim is located in Sections 26, Township 6N,
Range 20W, G. & S. R. M.
4. Scale: 1" = 500'
5. The Claim is situated in La Paz, County, Arizona.
6. Type of corner and location monuments used: 4" diameter P.V.C.

Instructions for Completion:

(i) If land is surveyed, a corner of the claim must be tied by a course and distance to a monument of the Public Land Survey; if the land is unsurveyed, a corner must be tied by course and distance to an established survey monument of a United States Government Agency or a United States Mineral Monument; if no such monuments are available, one corner of the claim must be tied by course and distance to some prominent natural object or other permanent monument as shown on

RECEIVED
B.L.M. AZ STATE OFFICE

OCT 14 1986

7:45 A.M.
PHOENIX, ARIZONA

(ii) North arrow must be shown on Plat.
(iii) Bearing and distances between corners must be shown on Plat.

LOCATION NOTICE
(Lode)

NOTICE IS HEREBY GIVEN that the Copperstone 338 lode mining claim has been located by Cyprus Mines Corporation, whose address is P.O. Box 3299, Englewood, Colorado 80155. This claim is 1500 feet in length and 600 feet in width. The general course of this claim is North-South and it is situated in the PLUMOSA Mining District, LA PAZ County, Arizona. The monument at which this location notice is posted lies within the boundaries of the claim at Corner No. 2. This claim runs from the location monument on which this notice is posted 1495 feet in a southerly direction to the south end line and 5 feet in a northerly direction to the north end line and is also marked by six monuments, one at each corner and one at the center of each end line of the claim, making the claim in the form of a parallelogram. The location monument at which this notice is posted is situated within Section 26, T. 6 North, R. 20 West, G.&S.R.M., and this claim encompasses portions of the quarter section, subdivisions(s), Section(s), Township and Range as follows:
NE 1/4 AND SE 1/4 Section 26, T6N, R 20W, G+S.R.M.

The locality of this claim with reference to some natural object or permanent monument and additional information (if any) concerning its locality are as follows:
beginning at the Northwest corner of Section 13, T. 6 North R. 20 West, G.&S.R.M., thence south 12000 feet and west 2400 feet to Corner No. 1;
thence east 300 feet to the north End Center;
thence east 300 feet to Corner No. 2;
thence south 1500 feet to Corner No. 3;
thence west 300 feet to the south End Center;
thence west 300 feet to Corner No. 4;
thence north 1500 feet to Corner No. 1.

DATED AND POSTED on the ground the 26th day of August, 1986.

Locator(s) Cyprus Mines Corporation
P.O. Box 3299
Englewood, Colorado 80155
By [Signature], Agent

INDEXED

RECORDED IN OFFICIAL RECORDS
OF LA PAZ COUNTY, ARIZONA

SEP 23 2 55 PM '86

Lois K. Hesse, COUNTY RECORDER

FEE 9- PGS 1-2



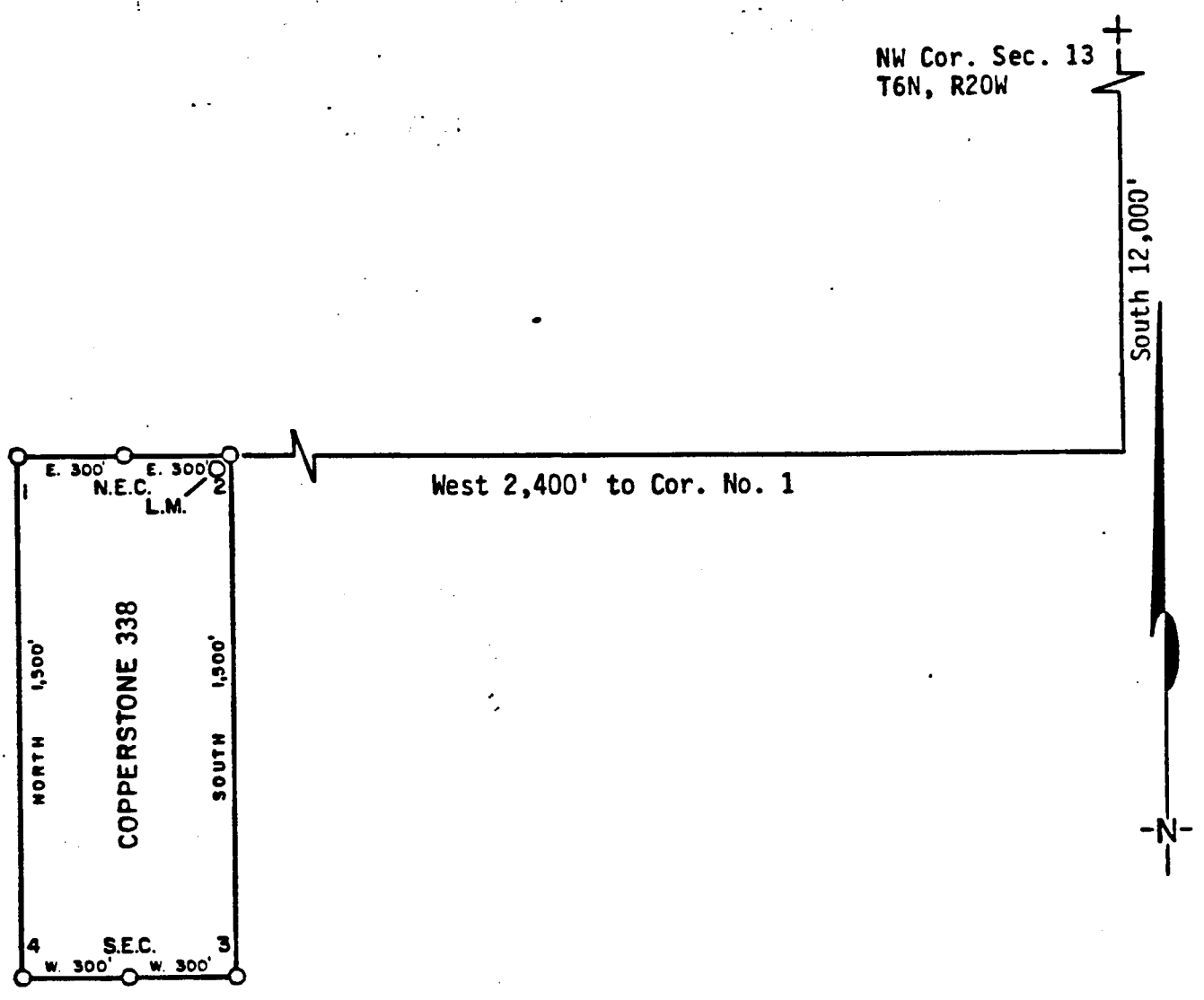
MICROFILMED

RECEIVED
B.L.M. AZ STATE OFFICE

OCT 14 1986

7:45 A.M.
PHOENIX, ARIZONA

PLAT OF LODE CLAIM
(To be Attached to Recorded Copy of
Location Notice Pursuant to A.R.S. & 27-203)



A MC 260468

1. Name of Claim Copperstone 338
2. Type of Claim Lode
3. The Claim is located in Sections 26, Township 6N, Range 20W, G. & S. R. M.
4. Scale: 1" = 500'
5. The Claim is situated in La Paz, County, Arizona.
6. Type of corner and location monuments used: 4" diameter P.V.C.

Instructions for Completion:

(i) If land is surveyed, a corner of the claim must be tied by a course and distance to a monument of the Public Land Survey; if the land is unsurveyed, a corner must be tied by course and distance to an established survey monument of a United States Government Agency or a United States Mineral Monument; if no such monuments are available, one corner of the claim must be tied by course and distance to some prominent natural object or other permanent monument as shown on Plat.
 North arrow must be shown on Plat.
 Bearing and distances between corners must be shown on Plat.

RECEIVED
 B.L.M. AZ STATE OFFICE
 OCT 14 1986
 7:45 A.M.
 PHOENIX, ARIZONA

LOCATION NOTICE
(Lode)

NOTICE IS HEREBY GIVEN that the Copperstone 339 lode mining claim has been located by Cyrus Mines Corporation, whose address is P.O. Box 3299, Englewood, Colorado 80155. This claim is 1500 feet in length and 600 feet in width. The general course of this claim is North-South and it is situated in the Plomosa Mining District, LA PAZ County, Arizona. The monument at which this location notice is posted lies within the boundaries of the claim at Corner No. 2. This claim runs from the location monument on which this notice is posted 1495 feet in a southern direction to the south end line and 5 feet in a southern direction to the north end line and is also marked by six monuments, one at each corner and one at the center of each end line of the claim, making the claim in the form of a parallelogram. The location monument at which this notice is posted is situated within Section 26, T. 6 North, R. 20 West, G.&S.R.M., and this claim encompasses portions of the quarter section, subdivisions(s), Section(s), Township and Range as follows:
NE 1/4 AND SE 1/4 Section 26, T6N, R20W, G+S.R.M.

The locality of this claim with reference to some natural object or permanent monument and additional information (if any) concerning its locality are as follows:

beginning at the Northwest corner of Section 13, T. 6 North R. 20 West, G.&S.R.M., thence south 12000 feet, and west 1200 feet to Corner No. 1; thence west 300 feet to the north End Center; thence west 300 feet to Corner No. 2; thence south 1500 feet to Corner No. 3; thence east 300 feet to the south End Center; thence east 300 feet to Corner No. 4; thence north 1500 feet to Corner No. 1.

DATED AND POSTED on the ground the 26th day of August, 1986.

Locator(s) Cyrus Mines Corporation
When Recorded P.O. Box 3299
to Englewood, Colorado 80155
By [Signature], Agent

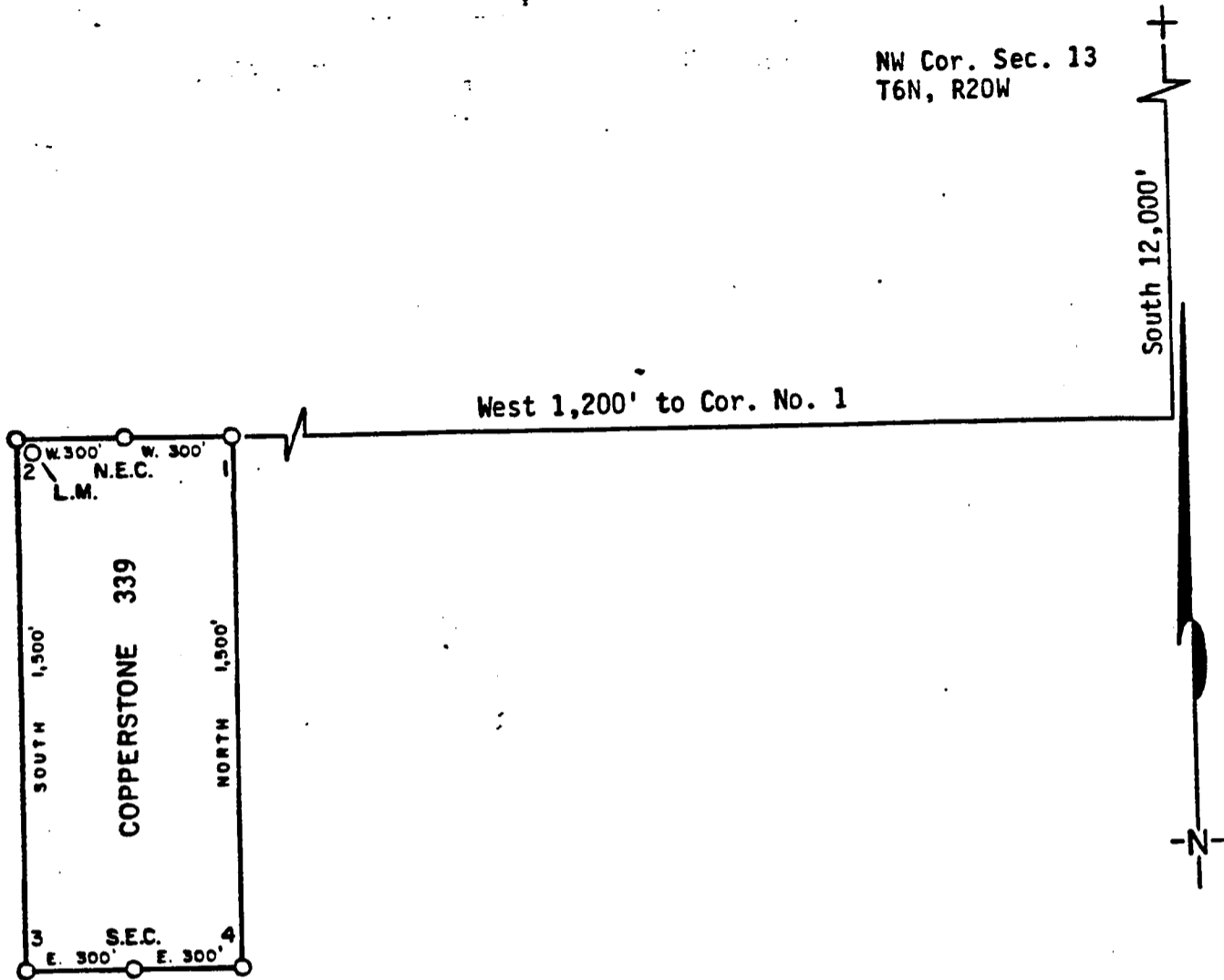
INDEXED
RECORDED IN OFFICIAL RECORDS
OF LA PAZ COUNTY, ARIZONA
SEP 23 2 55 PM '86
Lois K. Hesse, COUNTY RECORDER
FEE 9- PGS 1-2-



MICROFILMED
RECEIVED
B.L.M. AZ STATE OFFICE
OCT 14 1986
7:45 A.M.
PHOENIX, ARIZONA
Form(1/14/86)

PLAT OF LODE CLAIM
 (To be Attached to Recorded Copy of
Location Notice Pursuant to A.R.S. & 27-203)

NW Cor. Sec. 13
 T6N, R20W



A MC 260469

1. Name of Claim Copperstone 339
2. Type of Claim Lode
3. The Claim is located in Sections 26, Township 6N,
 Range 20W, G. & S. R. M.
4. Scale: 1" = 500'
5. The Claim is situated in La Paz, County, Arizona.
6. Type of corner and location monuments used: 4" diameter P.V.C.

Instructions for Completion:

- (i) If land is surveyed, a corner of the claim must be tied by a course and distance to a monument of the Public Land Survey; if the land is unsurveyed, a corner must be tied by course and distance to an established survey monument of a United States Government Agency or a United States Mineral Monument; if no such monuments are available, one corner of the claim must be tied by course and distance to some prominent natural object or other permanent monument as shown on Plat.
 North arrow must be shown on Plat.
 Bearing and distances between corners must be shown on Plat.

RECEIVED
 B.L.M. AZ STATE OFFICE
 OCT 14 1986
 7:45 A.M.
 PHOENIX, ARIZONA